
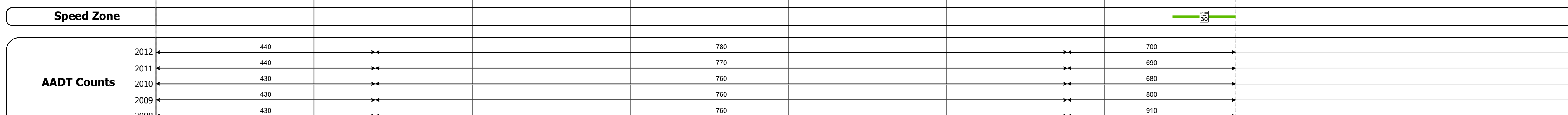


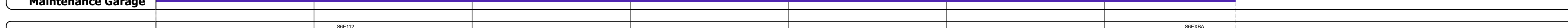


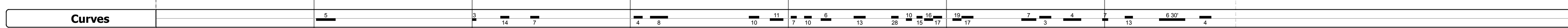
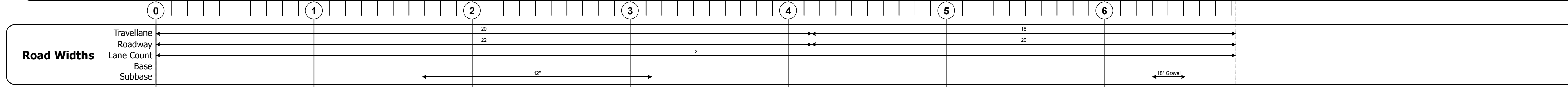
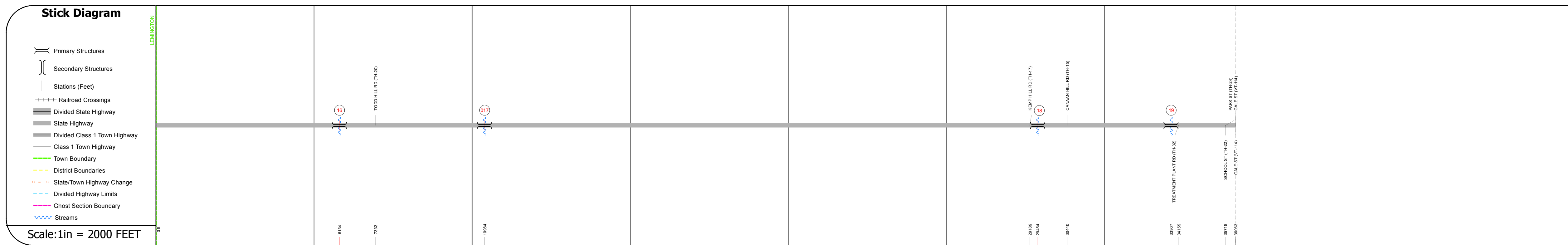
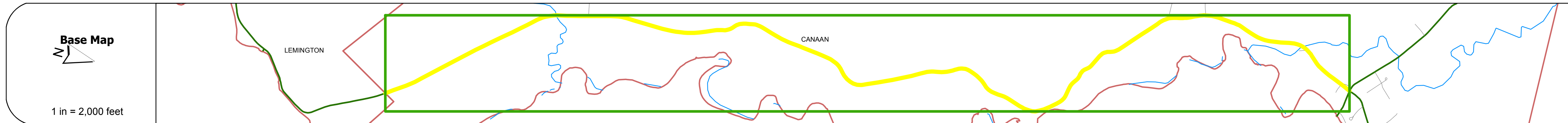
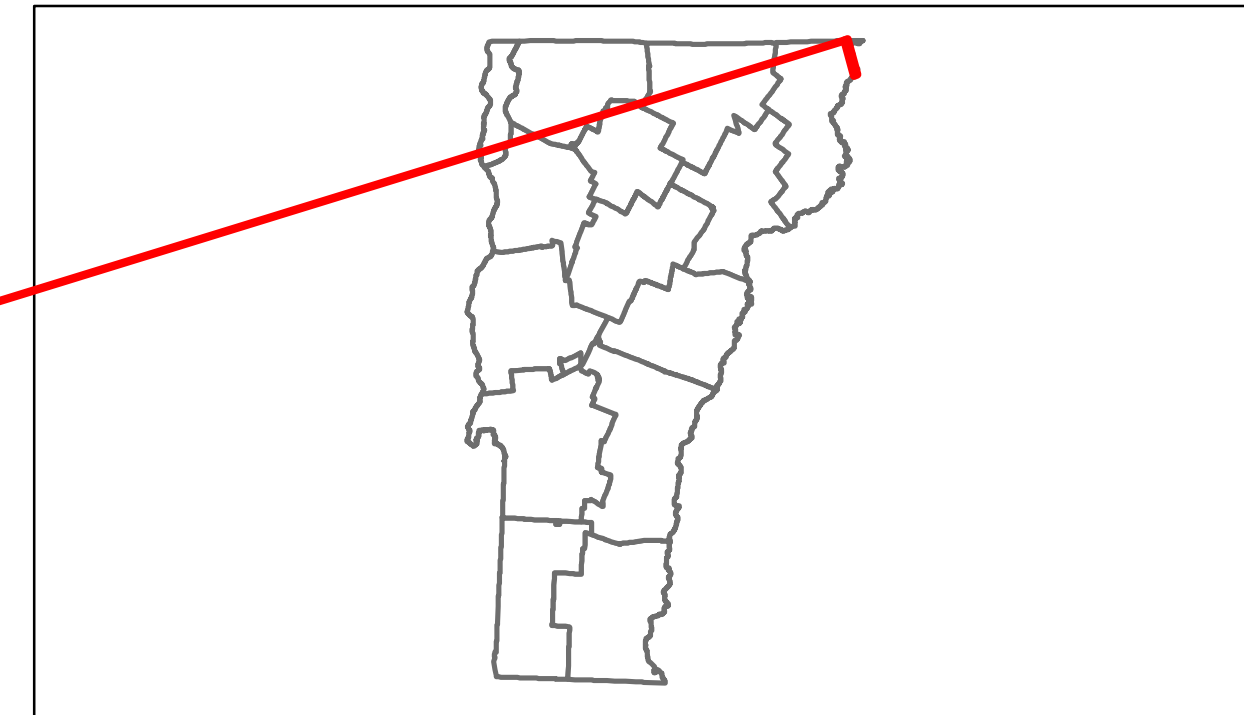


DISTRICT	TOWN	ROUTE
9	CANAAN	VT-102



DESCRIPTION BLOCK

Bridge 16:
Stringer/multi-beam or girder - 2009
Structure No. 200271001605062
Length: 94'
Width: 29.0'
Facility Carried: VT 00102 ML
Bridge Type: ROLLED BEAM
Features Intersected: WILLARD STREAM
Maintenance/Ownership: State

Culvert 17:
Culvert - 1967
Structure No. 300271001705061
Length: 15'
Under Clearance: 9.0'
Facility Carried: VT 102
Bridge Type: MULTIPLATE PIPE ARCH
Features Intersected: CAPON BROOK
Maintenance: State

Bridge 18:
Stringer/multi-beam or girder - 1955
Structure No. 200271001805062
Length: 44'
Width: 23.0'
Facility Carried: VT 00102 ML
Bridge Type: ROLLED BEAM
Features Intersected: KEYSER BROOK
Surface: Bituminous
Maintenance/Ownership: State

Bridge 19:
Stringer/multi-beam or girder - 1971
Structure No. 200271001905062
Length: 146'
Width: 33.4'
Facility Carried: VT 00102 ML
Bridge Type: 2 SP CONT ROLLED BM
Features Intersected: LEACH CREEK
Surface: Bituminous
Maintenance/Ownership: State

Historic Projects Retreatment, Resurface, Unknown, Bituminous Mix, Skinny Mix, Bituminous Seal, Bituminous Concrete, Surface Treated Gravel, Plant Mix, Reclaimed Base and Bituminous Concrete, Concrete	Functional Class 1, 2, 3, 4, 5, 6, 7, 8, 9, 10, 11, 12, 13, 14, 15, 16, 17, 18, 19	Curves curve left, curve right	Road Widths (ft)	Traffic Counters (counter ID)	AADT (count)	Crash Locations Fatal, Injury, Property Damage Only, Unknown Crash Type	Mileage by Functional Class By Sheet 0271 7 - Rural - Major collector 6.830	Mileage by Town By Sheet CANAAN - v102-0506 6.83 of 6.83	DISTRICT 9	TOWN CANAAN	Date: 11/15/13	ROUTE VT-102 ETE mileage: 36.925 to 43.755
							Total Mileage: 6.830 mi	Total Mileage: 6.83 mi	1 of 1 TWN mileage: 0.0 to 6.83			