

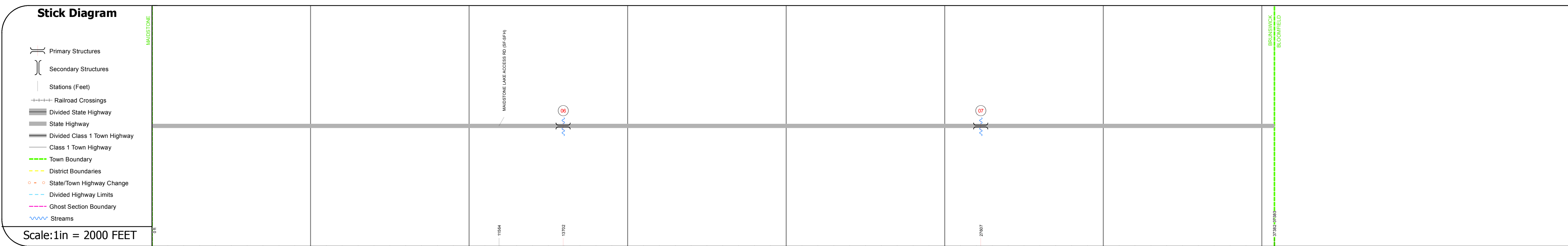
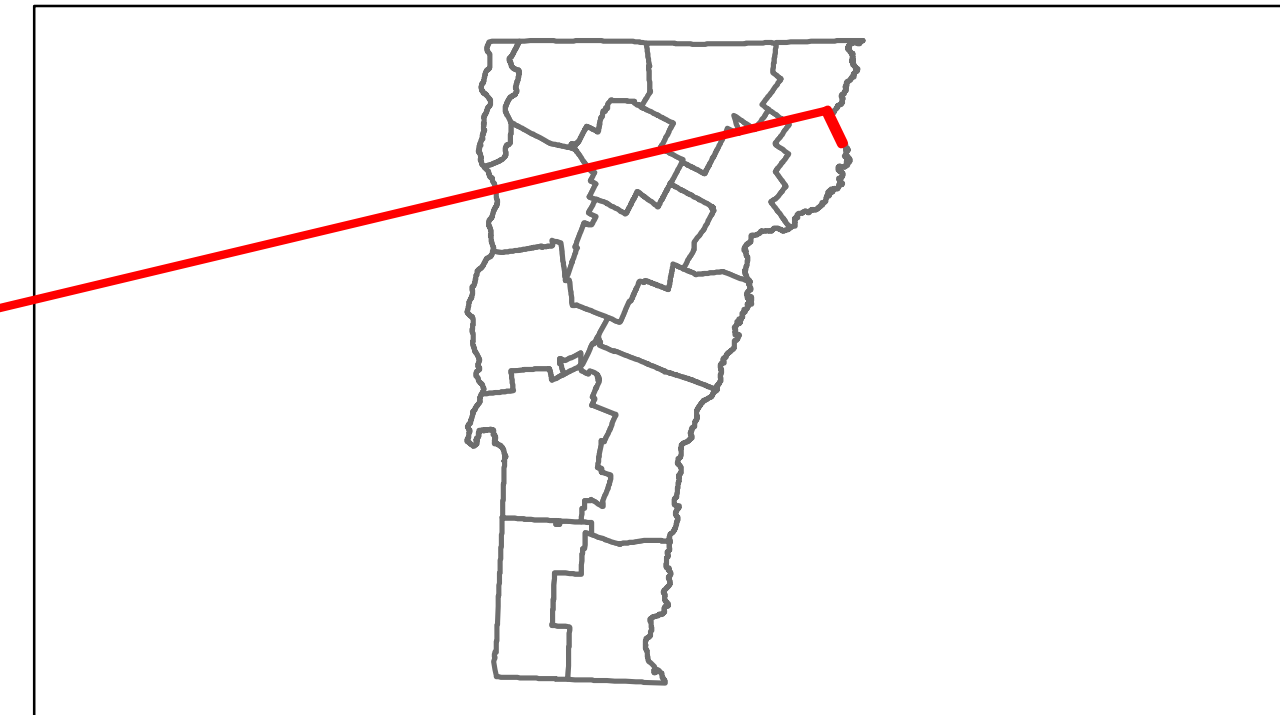


Route Log Progress Chart

DRAFT

Please Note: Errors and Omissions May Exist.
Contact the VTrans Mapping Unit with questions or concerns.

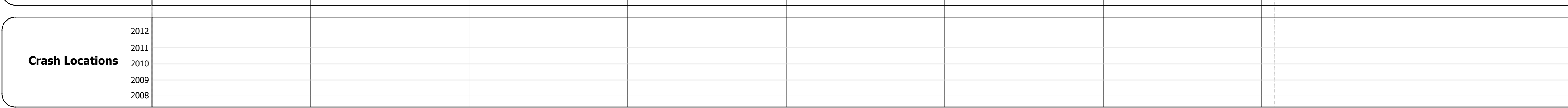
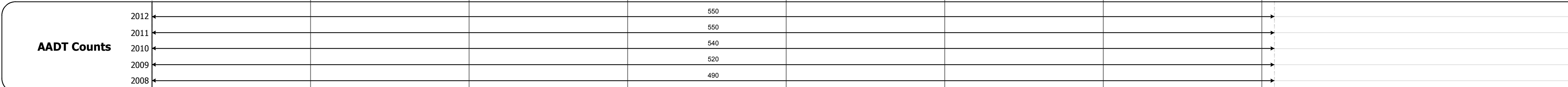


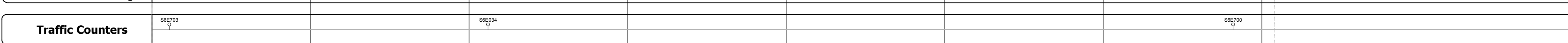



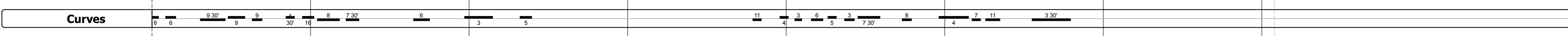
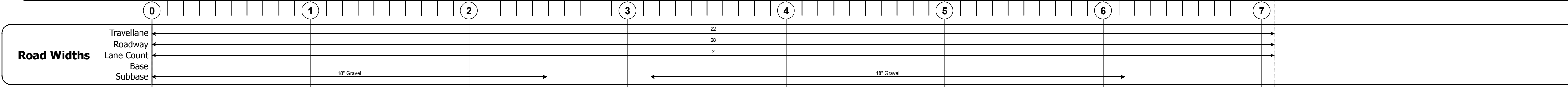
DISTRICT	TOWN	ROUTE
9	BRUNSWICK	VT-102



DESCRIPTION BLOCK

Bridge 6:
Tee Beam - 1932
Structure No. 20027100605052
Length: 109'
Width: 19.9'
Facility Carried: VT 00102 ML
Bridge Type: 3 SP CONC TBEAM
Features Intersected: PAUL STREAM
Surface: Bituminous
Maintenance/Ownership: State

Bridge 7:
Tee Beam - 1929
Structure No. 20027100705052
Length: 23'
Width: 29.2'
Facility Carried: VT 00102 ML
Bridge Type: BURIED TBM AND SLAB
Features Intersected: WHEELER STREAM
Maintenance/Ownership: State



Historic Projects Retreatment, Resurface, Unknown, Bituminous Mix, Skirny Mix, Bituminous Seal, Bituminous Concrete, Concrete, Gravel, Surface Treated Gravel, Plant Mix, Reclaimed Base and Bituminous Concrete, Concrete	Functional Class 1, 2, 6, 7, 8, 11, 12, 14, 16, 17, 19	Curves curve left, curve right	Road Widths (ft)	Traffic Counters (counter ID)	AADT (count)	Crash Locations Fatal, Injury, Property Damage Only, Unknown Crash Type	Mileage by Functional Class By Sheet 0271 7 - Rural - Major collector 7.080	Mileage by Town By Sheet BRUNSWICK - V102-0505 7.08 of 7.08	DISTRICT 9	TOWN BRUNSWICK	Date: 11/15/13	ROUTE VT-102 ETE mileage: 15.571 to 22.651
							Total Mileage: 7.080 mi	Total Mileage: 7.08 mi	1 of 1 TWN mileage: 0.0 to 7.08			