Route Log Progress Chart

DRAFT

Please Note: Errors and Omissions May Exist.
Contact the VTrans Mapping Unit with questions or concerns.

DISTRICT	TOWN	ROUTE
6	MORETOWN	VT-100B

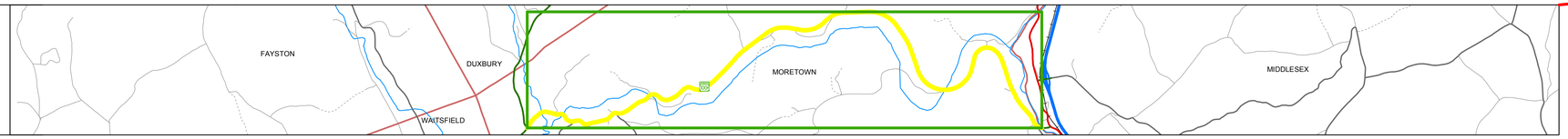

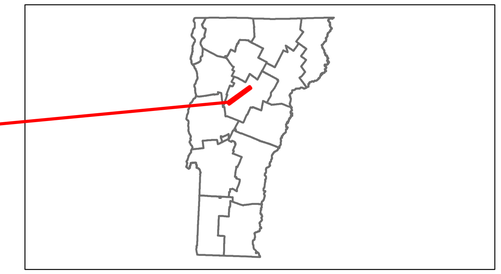



DESCRIPTION BLOCK

Bridge 1:
Tee Beam - 1927
Structure No. 200167000112122
Length: 29'
Width: 23.9'
Facility Carried: VT 0100B ALT
Bridge Type: CONCRETE T-BEAM
Features Intersected: DOWSVILLE BROOK
Surface: Bituminous
Maintenance/Ownership: State

Bridge 2:
Tee Beam - 1928
Structure No. 201212000212121
Length: 62'
Width: 20.0'
Facility Carried: VT 0100B ALT
Bridge Type: CONCRETE T-BEAM
Features Intersected: MAD RIVER
Surface: Bituminous
Maintenance/Ownership: State

Bridge 3:
Slab - 1928
Structure No. 301212000312121
Length: 22'
Width: 29.0'
Under Clearance: 11.0'
Facility Carried: VT100B
Bridge Type: CONCRETE SLAB
Features Intersected: BROOK
Surface: Bituminous
Maintenance: State

Bridge 4:
Stringer/multi-beam or girder - 1994
Structure No. 201212000412121
Length: 198'
Width: 28.7'
Facility Carried: VT 0100B ALT
Bridge Type: 2 SP CON WLD PLT GIR
Features Intersected: MAD RIVER
Surface: Bituminous
Maintenance/Ownership: State

Culvert 5:
Culvert - 1970
Structure No. 300167000512121
Length: 12'
Under Clearance: 5.0'
Facility Carried: VT100B
Bridge Type: CGMPPA
Features Intersected: BROOK
Maintenance: State

Culvert 6:
Culvert - 1967
Structure No. 300167000612121
Length: 7'
Under Clearance: 5.0'
Facility Carried: VT100B
Bridge Type: CGMPPA
Features Intersected: BROOK
Maintenance: State

Bridge 7:
Stringer/multi-beam or girder - 1967
Structure No. 200167000712122
Length: 307'
Width: 30.0'
Facility Carried: VT 0100B ALT
Bridge Type: 2 SPAN WELDED GIRDER
Features Intersected: MAD RIVER
Surface: Concrete
Maintenance/Ownership: State

Bridge 8:
Stringer/multi-beam or girder - 2001
Structure No. 200167000812122
Length: 265'
Width: 39.0'
Facility Carried: VT 0100B ALT
Bridge Type: 2SP CONT CURVED GIR
Features Intersected: WINOOSKI RIVER
Surface: Bituminous
Maintenance/Ownership: State

Historic Projects: Retreatment, Resurface, Unknown, Bituminous Mix, Skinny Mix, Bituminous Seal, Bituminous Concrete, Bituminous Macadam, Cold Plane and Bituminous Concrete, Concrete, Gravel, Surface Treated Gravel, Plant Mix, Reclaimed Base and Bituminous Concrete

Functional Class: 1, 2, 6, 7, 8, 11, 12, 14, 16, 17, 19

Speed Zones: 25, 30, 35, 40, 45, 50, 55, 60, 65

Curves: curve left, curve right

Grades: grade up, grade down

Road Widths (ft)

Traffic Counters (counter ID)

AADT (count)

Crash Locations: Fatal, Injury, Property Damage Only, Unknown Crash Type

Mileage by Functional Class By Sheet

0167	7 - Rural - Major Collector	7.818
	Total Mileage:	7.818 mi

Mileage by Town By Sheet

MORETOWN - V100B1212		7.818 of 7.818
	Total Mileage:	7.818 mi

DISTRICT	TOWN	Date: 11/15/13	ROUTE
6	MORETOWN	1 of 1 TWN mileage: 0.0 to 7.818	VT-100B ETE mileage: 0.0 to 7.818