

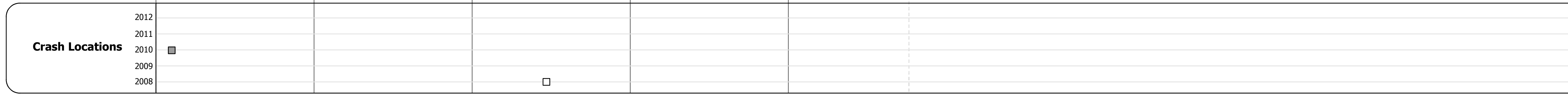
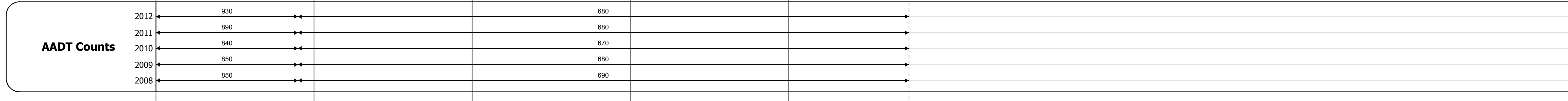



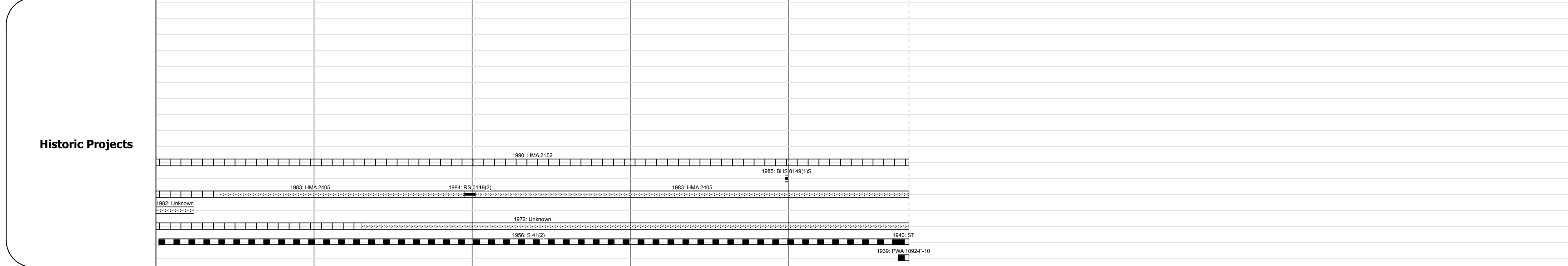
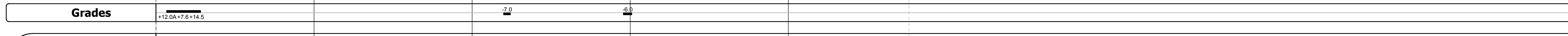
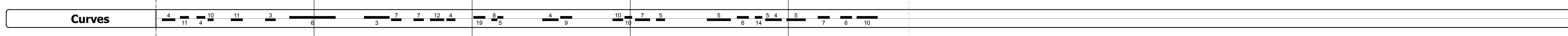
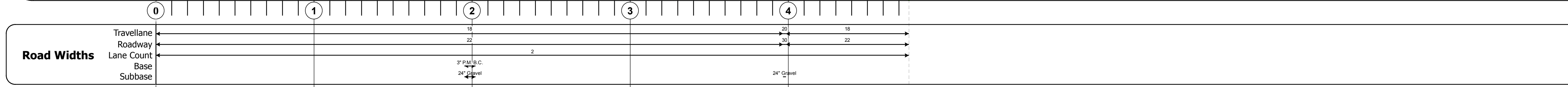
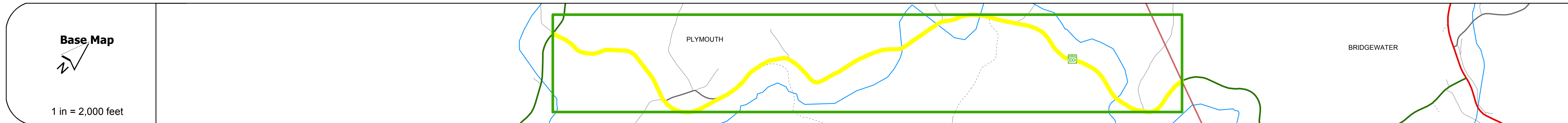
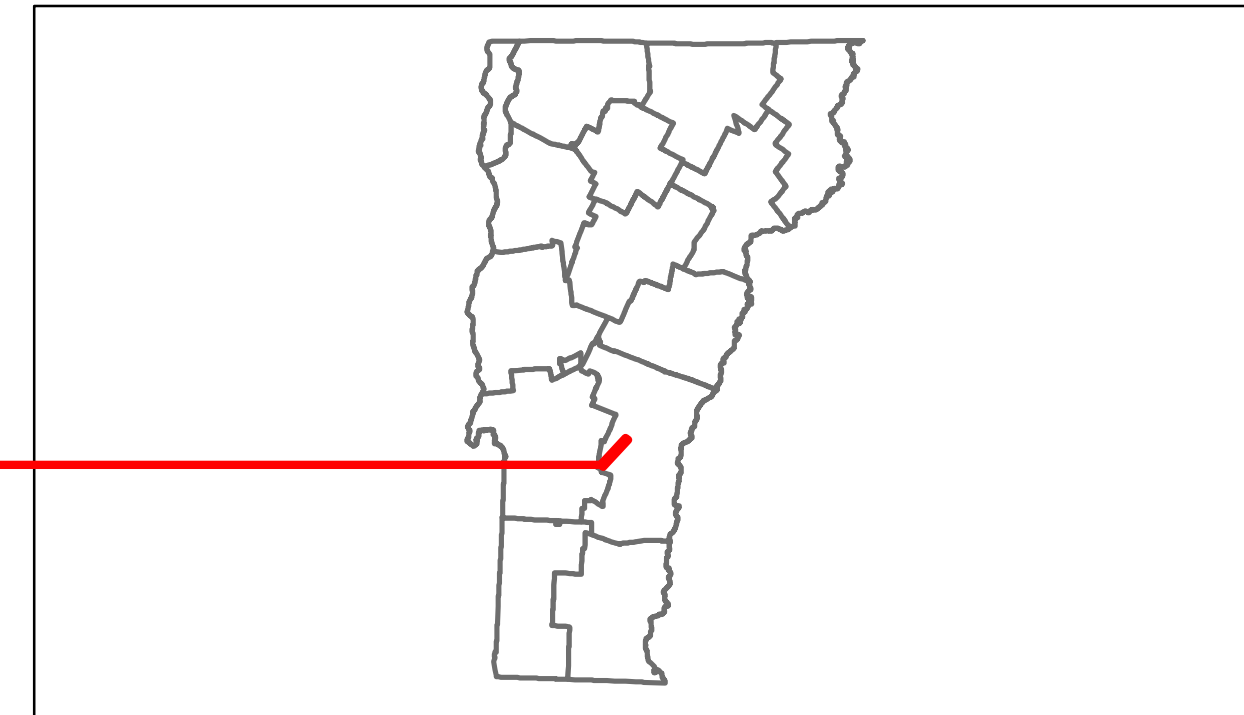


# Route Log Progress Chart

**DRAFT**

Please Note: Errors and Omissions May Exist.  
Contact the VTrans Mapping Unit with questions or concerns.

DISTRICT	TOWN	ROUTE
3	PLYMOUTH	VT-100A



DESCRIPTION BLOCK
<p><b>Culvert 1B:</b> Culvert - 1956 Structure No. 300149001B14121 Length: 7' Under Clearance: 6.0' Facility Carried: VT100A Bridge Type: RC PIPE Features Intersected: CATTLE PASS Maintenance: State</p> <p><b>Culvert 2:</b> Culvert - 1947 Structure No. 300149000214121 Length: 9' Width: 30.0' Under Clearance: 6.0' Facility Carried: VT100A Bridge Type: FRAME/RC BOX Features Intersected: BROOK Surface: Bituminous Maintenance: State</p> <p><b>Culvert 3:</b> Culvert - 1983 Structure No. 200149000314122 Length: 31' Facility Carried: VT 0100A ALT Bridge Type: REF. CONC BOX Features Intersected: PINNEY HOLLOW BROOK Maintenance/Ownership: State</p> <p><b>Bridge 4:</b> Slab - 1947 Structure No. 300149000414121 Length: 2' Width: 25.4' Under Clearance: 8.0' Facility Carried: VT100A Bridge Type: CONCRETE SLAB Features Intersected: PINNEY HOLLOW BROOK Surface: Bituminous Maintenance: State</p> <p><b>Culvert 5:</b> Culvert - 1947 Structure No. 300149000514121 Length: 10' Width: 28.5' Under Clearance: 5.0' Facility Carried: VT 100A Bridge Type: R C BOX Features Intersected: BROOK Surface: Bituminous Maintenance: State</p> <p><b>Bridge 6:</b> Stringer/multi-beam or girder - 1939 Structure No. 200149000614122 Length: 69' Width: 24.9' Facility Carried: VT 0100A ALT Bridge Type: ROLLED BEAM Features Intersected: PINNEY HOLLOW BROOK Surface: Bituminous Maintenance/Ownership: State</p> <p><b>Bridge 7:</b> Tee Beam - 1947 Structure No. 200149000714122 Length: 32' Width: 29.0' Facility Carried: VT 0100A ALT Bridge Type: TBEAM WIDE W SLAB Features Intersected: PINNEY HOLLOW BROOK Surface: Bituminous Maintenance/Ownership: State</p> <p><b>Bridge 8:</b> Tee Beam - 1947 Structure No. 200149000814122 Length: 39' Width: 24.0' Facility Carried: VT 0100A ALT Bridge Type: TEMPORARY Features Intersected: PINNEY HOLLOW BROOK Surface: Bituminous Maintenance/Ownership: State</p> <p><b>Bridge 9:</b> Slab - 1984 Structure No. 200149000914122 Length: 31' Width: 33.9' Facility Carried: VT 0100A ALT Bridge Type: CONCRETE SLAB Features Intersected: PINNEY HOLLOW BROOK Surface: Bituminous Maintenance/Ownership: State</p> <p><b>Bridge 10:</b> Stringer/multi-beam or girder - 1939 Structure No. 200149001014122 Length: 74' Width: 24.2' Facility Carried: VT 0100A ALT Bridge Type: ROLLED BEAM Features Intersected: PINNEY HOLLOW BROOK Surface: Bituminous Maintenance/Ownership: State</p>

Historic Projects	Functional Class	Curves	Road Widths	AADT	Mileage by Functional Class By Sheet	Mileage by Town By Sheet	DISTRICT	TOWN	Date: 11/15/13	ROUTE
<ul style="list-style-type: none"> <li>Retreatment</li> <li>Resurface</li> <li>Unknown</li> <li>Bituminous Mix</li> <li>Skimny Mix</li> <li>Bituminous Seal</li> <li>Gravel</li> <li>Surface Treated Gravel</li> <li>Plant Mix</li> <li>Reclaimed Base and Bituminous Concrete</li> <li>Concrete</li> </ul>	<ul style="list-style-type: none"> <li>1</li> <li>2</li> <li>6</li> <li>11</li> <li>12</li> <li>14</li> <li>17</li> <li>19</li> </ul>	<ul style="list-style-type: none"> <li>curve left</li> <li>curve right</li> </ul>	<ul style="list-style-type: none"> <li>(ft)</li> </ul>	<ul style="list-style-type: none"> <li>(count)</li> </ul>	0149 7 - Rural - Major collector 4.762	PLYMOUTH - V100A1412 4.762 of 4.762	3	PLYMOUTH	1 of 1 TWN mileage: 0.0 to 4.762	VT-100A ETE mileage: 0.0 to 4.762
Total Mileage: 4.762 mi						Total Mileage: 4.762 mi				