

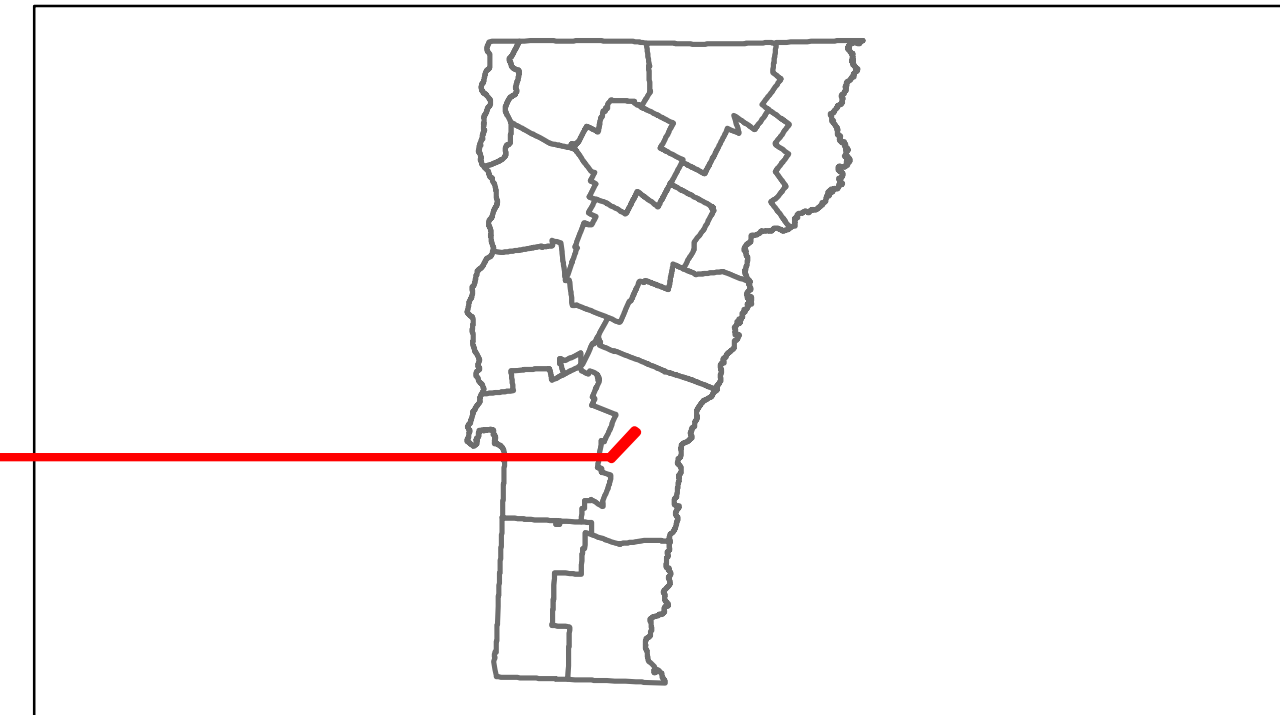


# Route Log Progress Chart



**DRAFT**

Please Note: Errors and Omissions May Exist.  
Contact the VTrans Mapping Unit with questions or concerns.

DISTRICT	TOWN	ROUTE
4	BRIDGEWATER	VT-100A



Road Widths	Travellane	Roadway	Lane Count	Base	Subbase
	20	24	2		



Historic Projects	Year	Project Name
	2012	BRIS 0144(4)
	1990	HMA 2152
	1983	HMA 2905
	1972	Unknown
	1940	ST
	1936	PWA 1092-F-10

Maintenance Garage	District 3 - Ludlow Garage
--------------------	----------------------------

Traffic Counters	
------------------	--

Functional Class	7
------------------	---

Speed Zone	
------------	--

Year	ADT Counts
2012	680
2011	680
2010	670
2009	680
2008	690

Year	Crash Locations
2012	
2011	
2010	
2009	
2008	

## DESCRIPTION BLOCK

**Culvert 11:**  
Culvert - 1939  
Structure No. 300149001114051  
Length: 9'  
Under Clearance: 6.0'  
Facility Carried: VT100A  
Bridge Type: R C BOX  
Features Intersected: BROOK  
Maintenance: State

**Culvert 12:**  
Culvert - 1939  
Structure No. 300149001214051  
Length: 12'  
Under Clearance: 4.0'  
Facility Carried: VT100A  
Bridge Type: R C BOX  
Features Intersected: BROOK  
Maintenance: State

**Bridge 14:**  
Truss - thru - 2011  
Structure No. 200149001414052  
Length: 115'  
Height: 14.5'  
Width: 26.0'  
Weight Limit: 0  
Facility Carried: VT 0100AALT  
Bridge Type: STEEL THRU TRUSS  
Features Intersected: OTTAUQUECHEE RIVER  
Maintenance/Ownership: State

<b>Historic Projects</b> Retirement, Resurface, Unknown, Bituminous Mix, Skirny Mix, Bituminous Seal, Bituminous Concrete, Surface Treated Gravel, Plant Mix, Reclaimed Base and Bituminous Concrete, Concrete	<b>Functional Class</b> 1, 2, 3, 4, 5, 6, 7, 8, 9, 10, 11, 12, 13, 14, 15, 16, 17, 18, 19	<b>Curves</b> curve left, curve right	<b>Road Widths</b> (ft)	<b>AADT</b> (count)	<b>Mileage by Functional Class By Sheet</b> 0149 7 - Rural - Major collector 2.209	<b>Mileage by Town By Sheet</b> BRIDGEWATER - V100A1405 2.209 of 2.209	<b>DISTRICT</b> 4	<b>TOWN</b> BRIDGEWATER	<b>Date:</b> 11/15/13	<b>ROUTE</b> VT-100A ETE mileage: 4.762 to 6.971
<b>Crash Locations</b> Fatal, Injury, Property Damage Only, Unknown Crash Type						<b>Total Mileage:</b> 2.209 mi		<b>1 of 1</b> TWN mileage: 0.0 to 2.209		<b>ROUTE</b> VT-100A