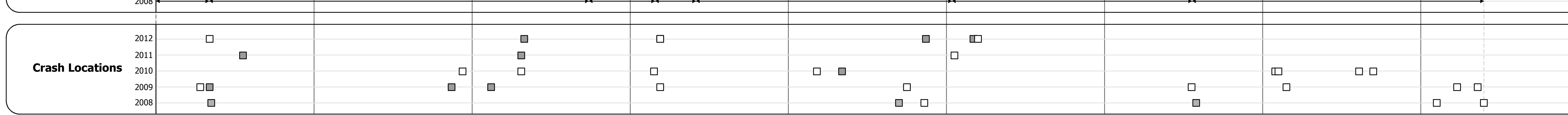





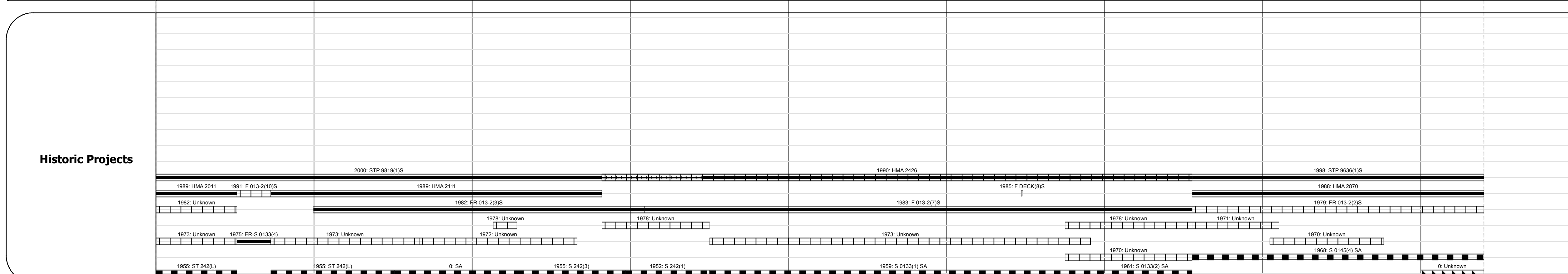

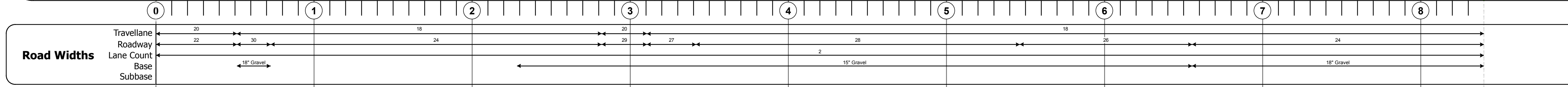
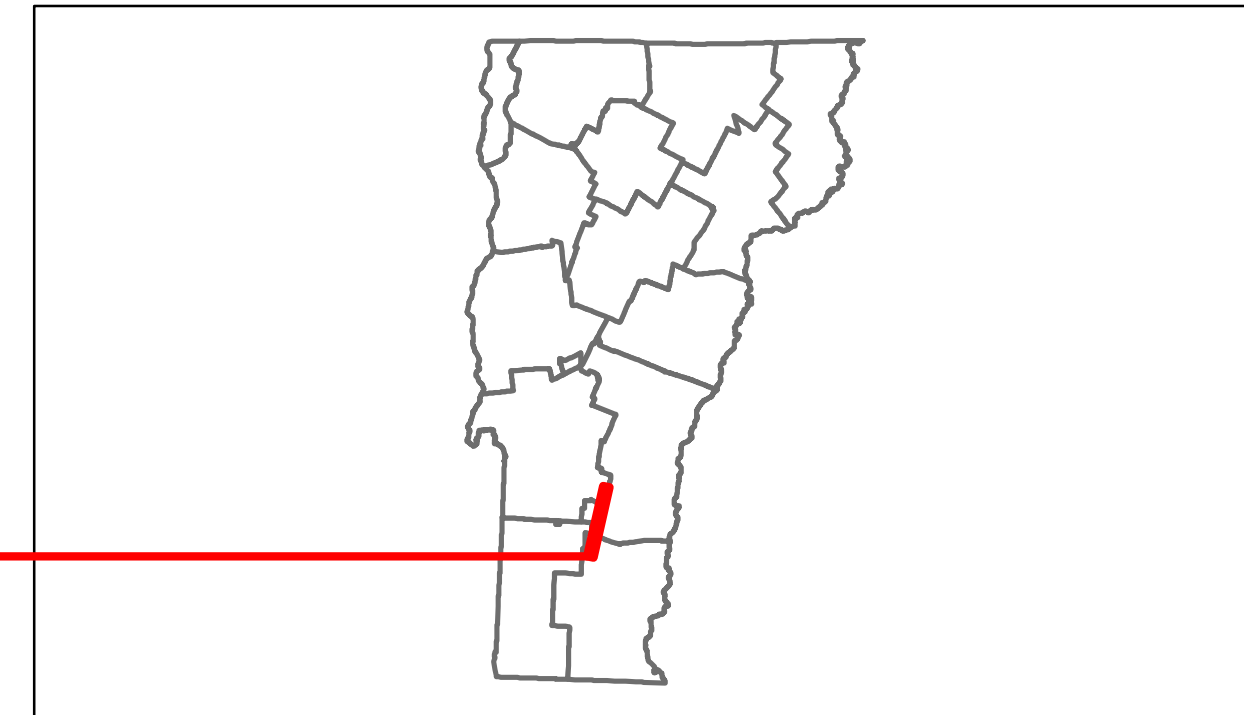




Route Log Progress Chart

DRAFT
Please Note: Errors and Omissions May Exist.
Contact the VTrans Mapping Unit with questions or concerns.

DISTRICT	TOWN	ROUTE
2	WESTON	VT-100



DESCRIPTION BLOCK	
Bridge 92:	Stringer/multi-beam or girder - 1975 Structure No. 200013009214212 Length: 113' Width: 33.5' Facility Carried: VT 00100 ML Bridge Type: WELDED GIRDER Features Intersected: WEST RIVER Surface: Bituminous Maintenance/Ownership: State
Culvert 93:	Culvert - 1940 Structure No. 300013009314211 Length: 17' Under Clearance: 7.0' Facility Carried: VT 100 Bridge Type: R C BOX Features Intersected: BROOK Maintenance: State
Culvert 94:	Culvert - 1953 Structure No. 300013009414211 Length: 7' Under Clearance: 6.0' Facility Carried: VT 100 Bridge Type: R C PIPE Features Intersected: CATTLE PASS Maintenance: State
Culvert 96:	Culvert - 1959 Structure No. 300013009614211 Length: 7' Under Clearance: 5.0' Facility Carried: VT 100 Bridge Type: CGMP Features Intersected: BROOK Maintenance: State
Culvert 97:	Culvert - 1959 Structure No. 300013009714211 Length: 8' Under Clearance: 6.0' Facility Carried: VT 100 Bridge Type: CGMPA Features Intersected: BROOK Maintenance: State
Bridge 98:	Stringer/multi-beam or girder - 1959 Structure No. 200013009814212 Length: 34' Width: 30.5' Facility Carried: VT 00100 ML Bridge Type: ROLLED BEAM Features Intersected: WEST RIVER Surface: Bituminous Maintenance/Ownership: State
Culvert 98A:	Culvert - 1967 Structure No. 2000130098A14212 Length: 20' Facility Carried: VT 00100 ML Bridge Type: MULTI PLATE ARCH Features Intersected: WEST RIVER Maintenance/Ownership: State
Culvert 98B:	Culvert - 1967 Structure No. 3000130098B14211 Length: 8' Under Clearance: 6.0' Facility Carried: VT 100 Bridge Type: R C BOX Features Intersected: BROOK Maintenance: State
Culvert 98C:	Culvert - 1960 Structure No. 3000130098C14211 Length: 8' Under Clearance: 5.0' Facility Carried: VT 100 Bridge Type: ALUMINUM PIPE Features Intersected: BROOK Maintenance: State

Historic Projects	Functional Class	Curves	Road Widths	AADT	Mileage by Functional Class By Sheet	Mileage by Town By Sheet	DISTRICT	TOWN	Date: 11/15/13	ROUTE
<ul style="list-style-type: none"> Retreatment Resurface Unknown Bituminous Mix Skimny Mix Bituminous Seal Gravel Surface Treated Gravel Plant Mix Reclaimed Base and Bituminous Concrete Concrete 	<ul style="list-style-type: none"> 1 2 6 7 11 12 14 16 17 19 	<ul style="list-style-type: none"> curve left curve right grade up grade down 	<ul style="list-style-type: none"> (ft) Traffic Counters (counter ID) 	<ul style="list-style-type: none"> Fatal Injury Property Damage Only Unknown Crash Type 	013-2 6 - Rural - Minor Arterial 8.399	WESTON - V100-1421 8.399 of 8.399	2	WESTON	1 of 1 TWN mileage: 0.0 to 8.399	VT-100 ETE mileage: 58.281 to 66.68
Total Mileage: 8.399 mi						Total Mileage: 8.399 mi				

For More Information Contact - Vermont Agency of Transportation, Policy, Planning and Intermodal Development Division - Mapping Unit, 1 National Life Drive, Montpelier, VT 05633-5001 Telephone: 802-828-2600.