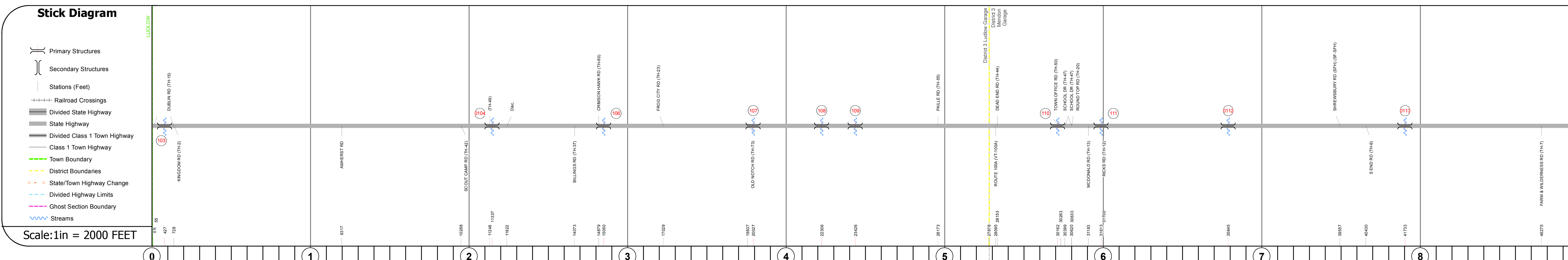
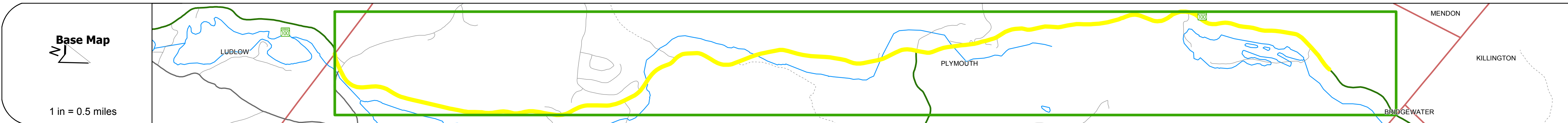
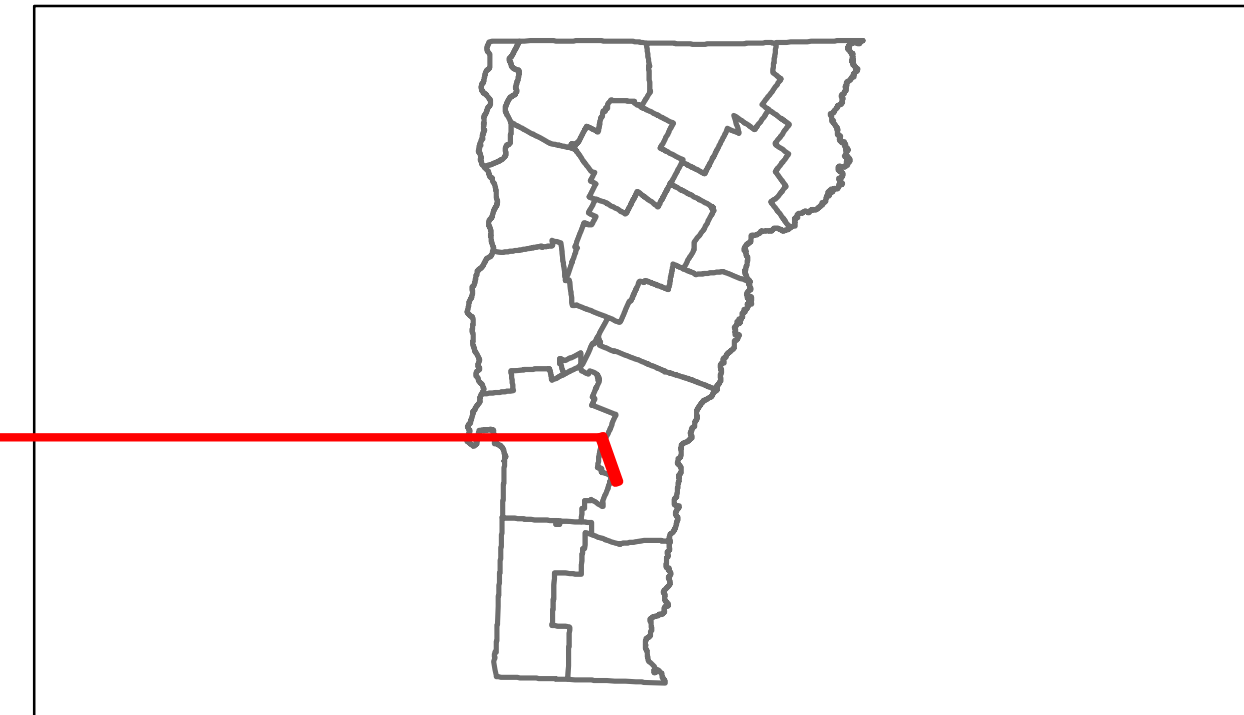




# Route Log Progress Chart

**DRAFT**  
Please Note: Errors and Omissions May Exist.  
Contact the VTTrans Mapping Unit with questions or concerns.

DISTRICT	TOWN	ROUTE
3	PLYMOUTH	VT-100



Travellane	Roadway	Lane Count	Base	Subbase
20	24	2	28	

Curves
6, 5, 3, 5, 6, 8, 9, 4, 6, 4, 3, 5, 10, 8, 6, 10, 6, 4, 6, 5, 10, 3, 5, 7, 4.50, 4, 3, 7, 7.50, 5.45, 6.45, 6, 5, 4.5, 4, 7.50, 3, 4

Grades
+7.0, +7.0, +4.7, -4.6

Historic Projects
1964 HMA 2511, 1964 HMA 2456, 1966 Unknown, 1977 Unknown, 1975 ER 20(3), 1972 Unknown, 1984 F 013-3(2)S, 1984 S 41(1), 1984 ST 4 9(1) Approach, 1961 S 0147(1) SA, 1971 S 0147(2)

Maintenance Garage
District 3 - Ludlow Garage, District 3 - Mendon Garage

Traffic Counters
86Y154, 86Y361

Functional Class
6

Speed Zone
35

ADT Counts
2012: 2600, 1600, 1200
2011: 2600, 1600, 1200
2010: 2600, 1600, 1200
2009: 2600, 1700, 1200
2008: 2500, 1600, 1100

Crash Locations
2012, 2011, 2010, 2009, 2008

DESCRIPTION BLOCK
<p><b>Bridge 103:</b> Tee Beam - 1936 Structure No. 200013010314122 Length: 43' Width: 31.0' Facility Carried: VT 00100 ML Bridge Type: CONCRETE T-BEAM Features Intersected: PATCH BROOK Surface: Bituminous Maintenance/Ownership: State</p> <p><b>Culvert 104:</b> Culvert - 1954 Structure No. 300013010414121 Length: 7' Under Clearance: 6.0' Facility Carried: VT 100 Bridge Type: R C PIPE Features Intersected: BROOK Maintenance: State</p> <p><b>Bridge 106:</b> Slab - 1974 Structure No. 200013010614122 Length: 43' Width: 35.0' Facility Carried: VT 00100 ML Bridge Type: PRESTRESS CONC SLAB Features Intersected: BLACK RIVER Surface: Bituminous Maintenance/Ownership: State</p> <p><b>Bridge 107:</b> Stringer/multi-beam or girder - 1954 Structure No. 200013010714122 Length: 89' Width: 35.5' Facility Carried: VT 00100 ML Bridge Type: ROLLED BEAM Features Intersected: BLACK RIVER Surface: Bituminous Maintenance/Ownership: State</p> <p><b>Bridge 108:</b> Slab - 1983 Structure No. 200013010814122 Length: 28' Width: 34.0' Facility Carried: VT 00100 ML Bridge Type: CONCRETE SLAB Features Intersected: BROOK Surface: Bituminous Maintenance/Ownership: State</p> <p><b>Bridge 109:</b> Tee Beam - 1948 Structure No. 200013010914122 Length: 34' Width: 26.0' Facility Carried: VT 00100 ML Bridge Type: CONCRETE T-BEAM Features Intersected: BLACK RIVER Surface: Bituminous Maintenance/Ownership: State</p> <p><b>Bridge 110:</b> Stringer/multi-beam or girder - 1961 Structure No. 200013011014122 Length: 84' Width: 30.4' Facility Carried: VT 00100 ML Bridge Type: ROLLED BEAM Features Intersected: BLACK RIVER Surface: Bituminous Maintenance/Ownership: State</p> <p><b>Bridge 111:</b> Slab - 1961 Structure No. 200013011114122 Length: 30' Width: 30.0' Facility Carried: VT 00100 ML Bridge Type: CONCRETE SLAB Features Intersected: BLACK RIVER Surface: Bituminous Maintenance/Ownership: State</p> <p><b>Culvert 112:</b> Culvert - 1971 Structure No. 300013011214121 Length: 11' Under Clearance: 7.0' Facility Carried: VT 100 Bridge Type: CGMPPA Features Intersected: BROOK Maintenance: State</p> <p><b>Culvert 113:</b> Culvert - 1971 Structure No. 300013011314121 Length: 8' Under Clearance: 6.0' Facility Carried: VT 100 Bridge Type: CGMPPA Features Intersected: BROOK Maintenance: State</p>

Historic Projects	Functional Class	Curves	Road Widths	ADT	Mileage by Functional Class By Sheet	Mileage by Town By Sheet	DISTRICT	TOWN	Date: 11/15/13	ROUTE
Retreatment, Resurface, Unknown, Bituminous Mix, Skippy Mix, Bituminous Seal, Concrete	1-19	curve left, curve right	(ft)	(count)	013-3 6 - Rural - Minor Arterial 9.000	PLYMOUTH - V100-1412 9.0 of 9.726	3	PLYMOUTH	1 of 2 TWN mileage: 0.0 to 9.0	VT-100 ETE mileage: 75.358 to 85.084
					Total Mileage: 9.000 mi	Total Mileage: 9.0 mi				

For More Information Contact - Vermont Agency of Transportation, Policy, Planning and Intermodal Development Division - Mapping Unit, 1 National Life Drive, Montpelier, VT 05633-5001 Telephone: 802-828-2600.