









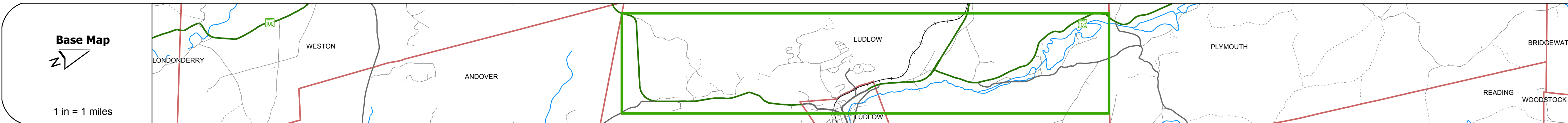
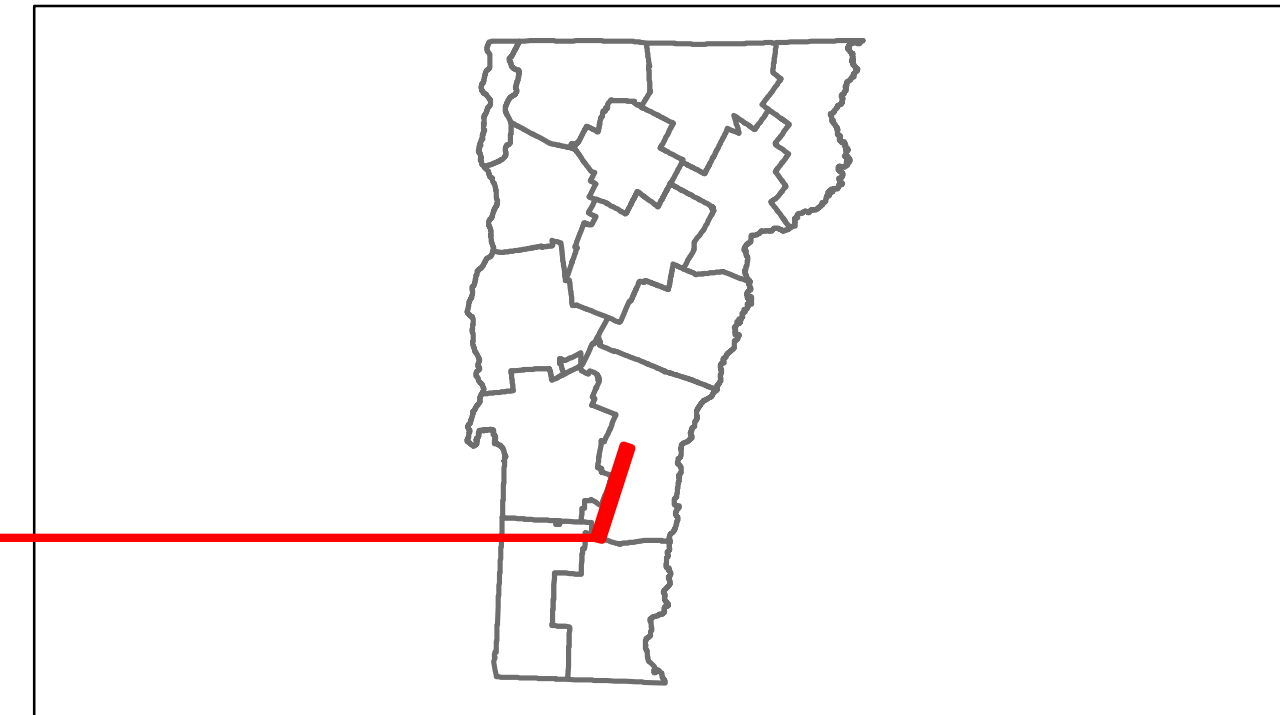


Route Log Progress Chart

DRAFT

Please Note: Errors and Omissions May Exist.
Contact the VTrans Mapping Unit with questions or concerns.

DISTRICT	TOWN	ROUTE
3	LUDLOW	VT-100



DESCRIPTION BLOCK

Historic Projects Retreatment, Resurface, Unknown, Bituminous Mix, Skippy Mix, Bituminous Seal, Bituminous Concrete, Surface Treated Gravel, Plant Mix, Reclaimed Base and Bituminous Concrete, Concrete	Functional Class 1, 2, 3, 4, 5, 6, 7, 8, 9, 10, 11, 12, 13, 14, 15, 16, 17, 18, 19	Curves curve left, curve right	Road Widths (ft)	AADT (count)	Mileage by Functional Class By Sheet 013-3 6 - Rural - Minor Arterial 1.304	Mileage by Town By Sheet LUDLOW - V100-1410 1.304 of 10.304	DISTRICT 3	TOWN LUDLOW	Date: 11/15/13 2 of 2 TWN mileage: 9.0 to 10.304	ROUTE VT-100 ETE mileage: 66.888 to 75.358
Crash Locations Fatal, Injury, Property Damage Only, Unknown Crash Type						Total Mileage: 1.304 mi		Total Mileage: 1.304 mi		