

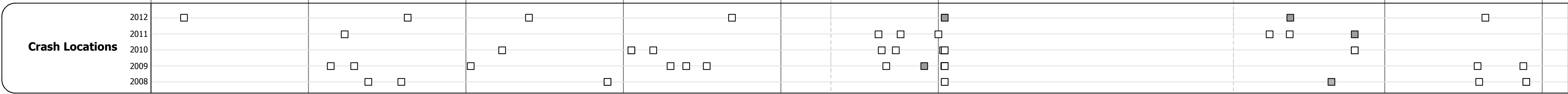
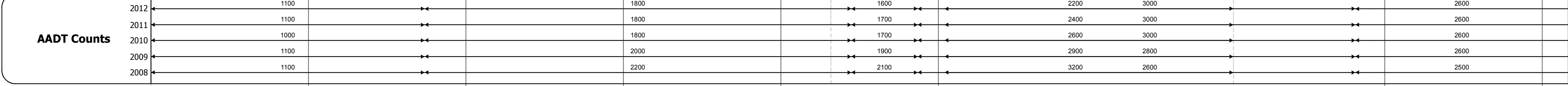


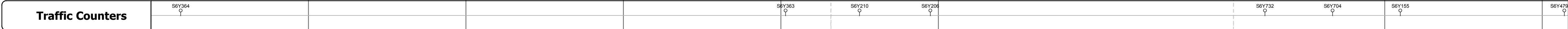

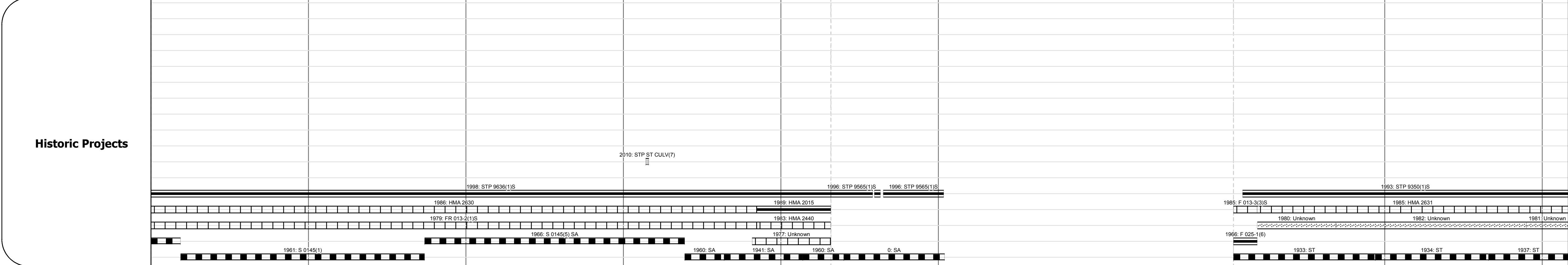

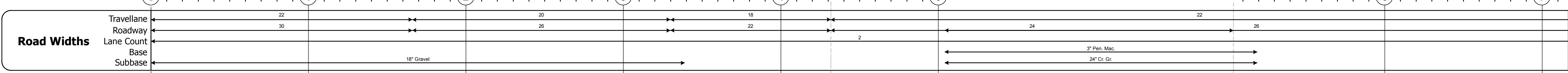
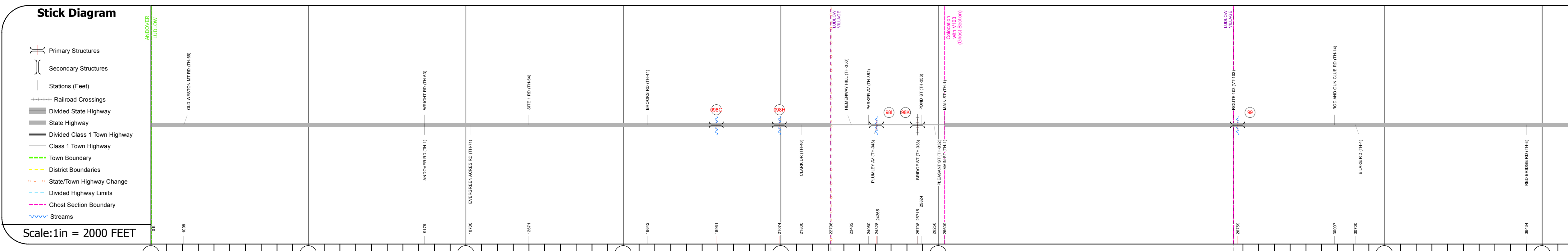
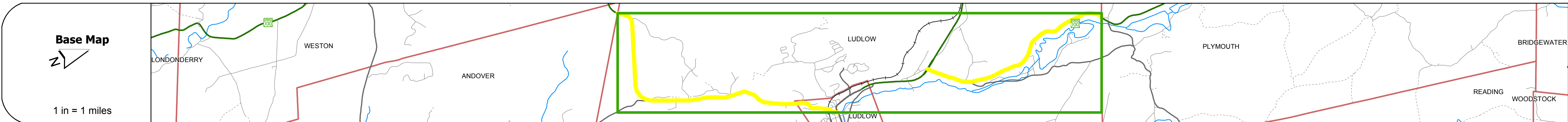
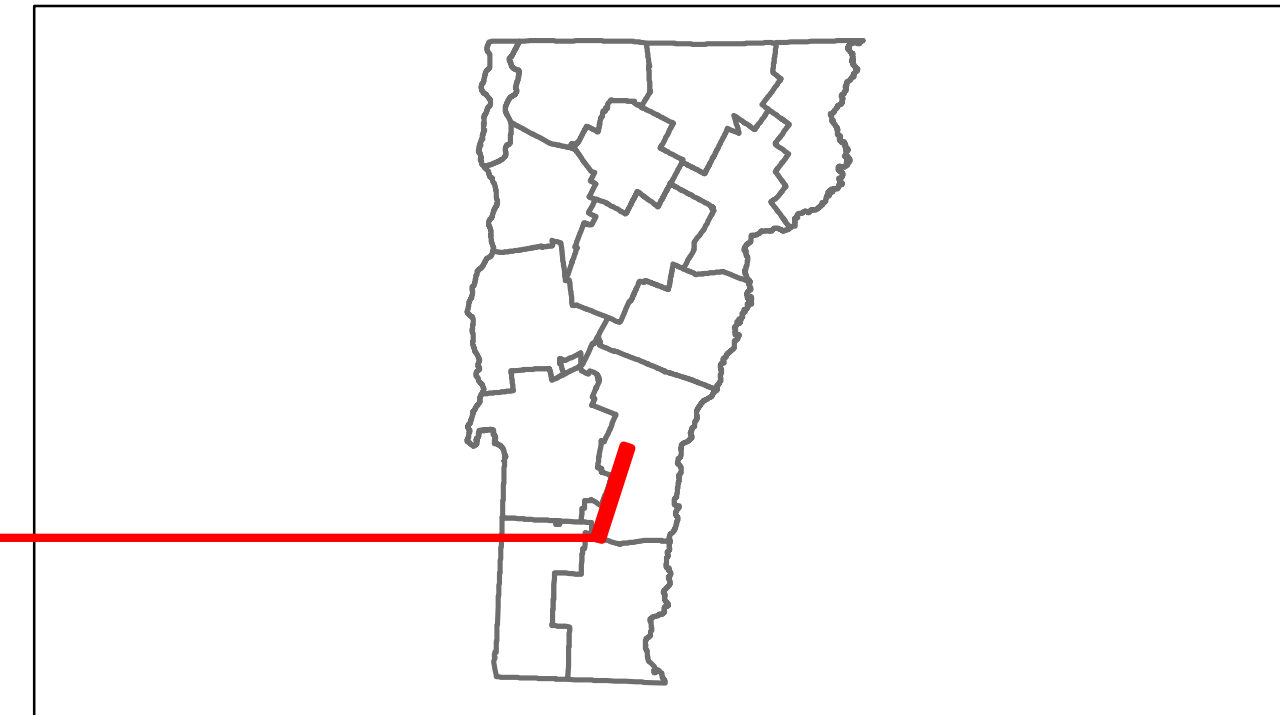


# Route Log Progress Chart

**DRAFT**

Please Note: Errors and Omissions May Exist.  
Contact the VTTrans Mapping Unit with questions or concerns.

DISTRICT	TOWN	ROUTE
3	LUDLOW	VT-100



DESCRIPTION BLOCK	
<p><b>Bridge 98G:</b> Slab - 1919 Structure No. 300013098G14101 Length: 22' Width: 26.5' Under Clearance: 5.0' Facility Carried: VT 100 Bridge Type: CONCRETE SLAB Features Intersected: SANDERS BROOK Surface: Bituminous Maintenance: State</p>	<p><b>Bridge 98H:</b> Slab - 1919 Structure No. 300013098H14101 Length: 8' Width: 27.0' Under Clearance: 2.0' Facility Carried: VT100 Bridge Type: CONCRETE SLAB Features Intersected: BROOK Surface: Bituminous Maintenance: State</p> <p><b>Bridge 98I:</b> Slab - 1995 Structure No. 200013098I14102 Length: 45' Width: 33.5' Facility Carried: VT 00100 ML Bridge Type: CONCRETE SLAB Features Intersected: JEWELL BROOK Surface: Bituminous Maintenance/Ownership: Town</p> <p><b>Bridge 98K:</b> Truss - deck - 1900 Structure No. 200013098K14102 Length: 292' Height: 0.0' Facility Carried: RAILROAD Bridge Type: 2 SP-STL DECK TRUSS Features Intersected: GMRRR OVER VT100/JEWELL</p> <p><b>Bridge 99:</b> Stringer/multi-beam or girder - 1966 Structure No. 200013009914102 Length: 84' Width: 34.0' Facility Carried: VT 00100 ML Bridge Type: ROLLED BEAM Features Intersected: BRANCH BROOK Surface: Bituminous Maintenance/Ownership: State</p> <p><b>Culvert 102:</b> Culvert - 1919 Structure No. 300013010214101 Length: 6' Under Clearance: 6.0' Facility Carried: VT100 Bridge Type: ACCGMP Features Intersected: BROOK Maintenance: State</p>

Historic Projects	Functional Class	Curves	Road Widths	AADT	Mileage by Functional Class By Sheet	Mileage by Town By Sheet
<ul style="list-style-type: none"> <li>Retreatment</li> <li>Resurface</li> <li>Unknown</li> <li>Bituminous Mix</li> <li>Skinny Mix</li> <li>Cold Patch and Bituminous Seal</li> <li>Concrete</li> <li>Gravel</li> <li>Surface Treated Gravel</li> <li>Plant Mix</li> <li>Reclaimed Base and Bituminous Concrete</li> </ul>	<ul style="list-style-type: none"> <li>1</li> <li>2</li> <li>3</li> <li>4</li> <li>5</li> <li>6</li> <li>7</li> <li>8</li> <li>9</li> <li>10</li> <li>11</li> <li>12</li> <li>13</li> <li>14</li> <li>15</li> <li>16</li> <li>17</li> <li>18</li> <li>19</li> </ul>	<ul style="list-style-type: none"> <li>curve left</li> <li>curve right</li> </ul>	<ul style="list-style-type: none"> <li>feet</li> </ul>	<ul style="list-style-type: none"> <li>count</li> </ul>	<ul style="list-style-type: none"> <li>013-3 6 - Rural - Minor Arterial 3,960</li> <li>013-2 6 - Rural - Minor Arterial 5,040</li> </ul>	<ul style="list-style-type: none"> <li>LUDLOW - V100-1410 9.0 of 10.304</li> <li>Ghost Section - VT-103 (2.225 to 4.059) 1.834</li> </ul>
					<b>Total Mileage: 9.000 mi</b>	<b>Total Mileage: 9.0 mi</b>

<b>DISTRICT</b>	<b>TOWN</b>	<b>Date: 11/15/13</b>	<b>ROUTE</b>
3	LUDLOW	1 of 2 TWN mileage: 0.0 to 9.0	VT-100 ETE mileage: 66.888 to 75.358