

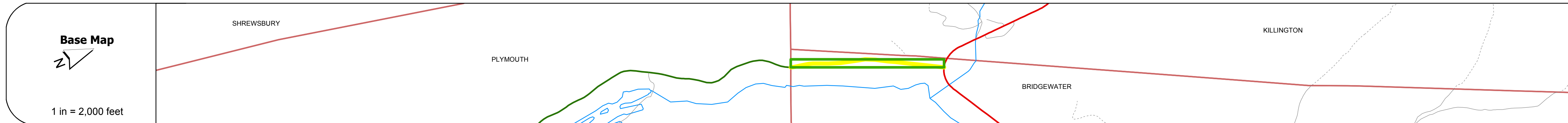
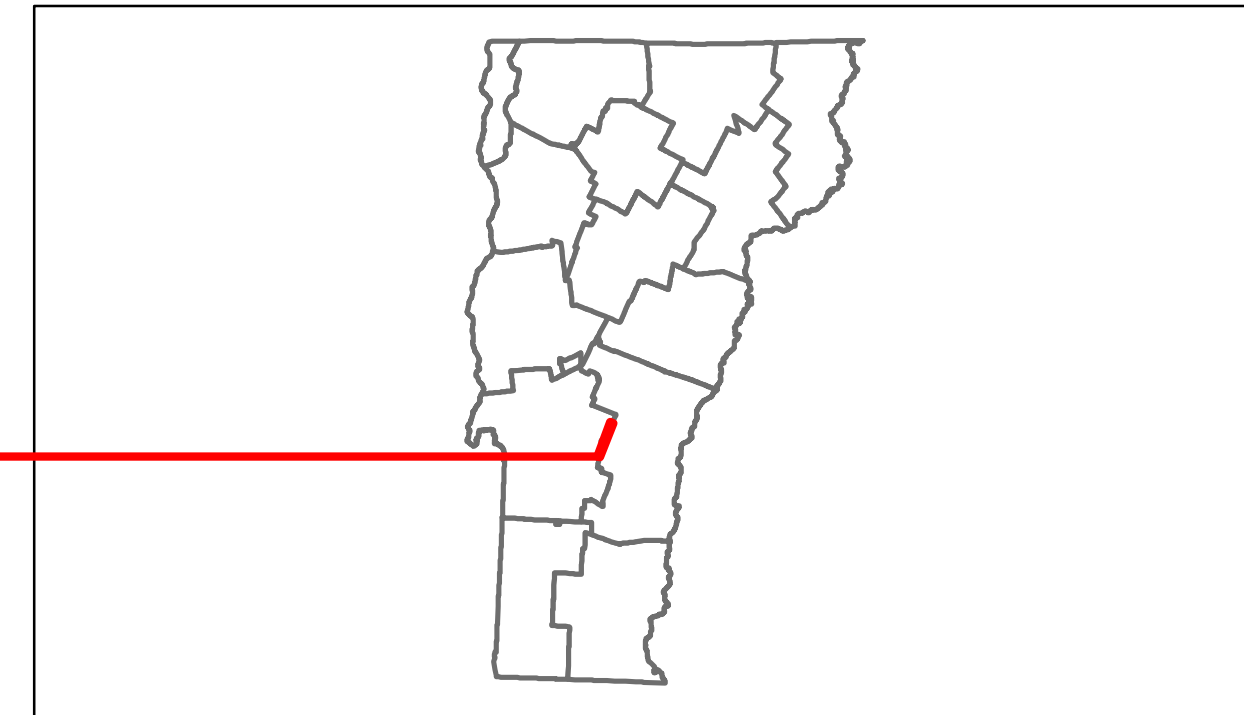


# Route Log Progress Chart

**DRAFT**







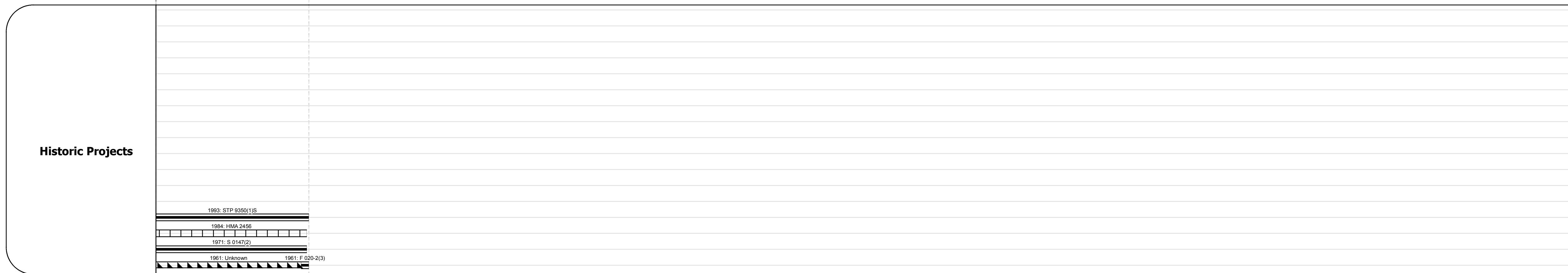



Please Note: Errors and Omissions May Exist.  
Contact the VTrans Mapping Unit with questions or concerns.

DISTRICT	TOWN	ROUTE
4	BRIDGEWATER	VT-100



## DESCRIPTION BLOCK

Culvert 116:  
Culvert - 1971  
Structure No. 300013011614051  
Length: 11'  
Under Clearance: 7.0'  
Facility Carried: VT100  
Bridge Type: CGMPPA  
Features Intersected: RESERVOIR BROOK  
Maintenance: State



Historic Projects	Functional Class	Curves	Road Widths	AADT	Mileage by Functional Class By Sheet	Mileage by Town By Sheet	DISTRICT	TOWN	Date: 11/15/13	ROUTE
<ul style="list-style-type: none"> <li>Retreatment</li> <li>Resurface</li> <li>Unknown</li> <li>Bituminous Mix</li> <li>Skinny Mix</li> <li>Bituminous Seal</li> <li>Concrete</li> <li>Gravel</li> <li>Surface Treated Gravel</li> <li>Plant Mix</li> <li>Reclaimed Base and Bituminous Concrete</li> </ul>	<ul style="list-style-type: none"> <li>1</li> <li>2</li> <li>3</li> <li>4</li> <li>5</li> <li>6</li> <li>7</li> <li>8</li> <li>9</li> <li>10</li> <li>11</li> <li>12</li> <li>13</li> <li>14</li> <li>15</li> <li>16</li> <li>17</li> <li>18</li> <li>19</li> </ul>	<ul style="list-style-type: none"> <li>curve left</li> <li>curve right</li> </ul>	<ul style="list-style-type: none"> <li>Width</li> </ul>	<ul style="list-style-type: none"> <li>Count</li> </ul>	<ul style="list-style-type: none"> <li>013-3 6 - Rural - Minor Arterial 0.967</li> </ul>	<ul style="list-style-type: none"> <li>BRIDGEWATER - V100-1405 0.967 of 0.967</li> <li>Ghost Section - US-4 (0.057 to 0.000) 0.057</li> </ul>	4	BRIDGEWATER	1 of 1 TWN mileage: 0.0 to 0.967	VT-100 ETE mileage: 85.084 to 86.051
Total Mileage: 0.967 mi						Total Mileage: 0.967 mi				