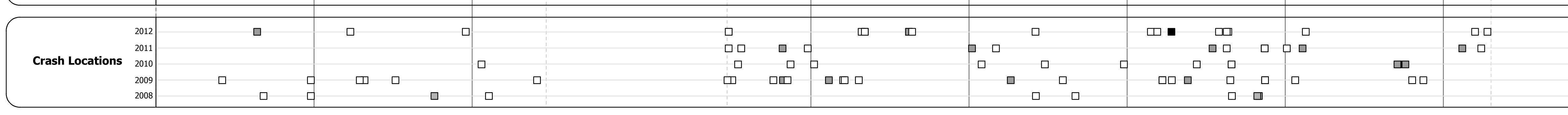
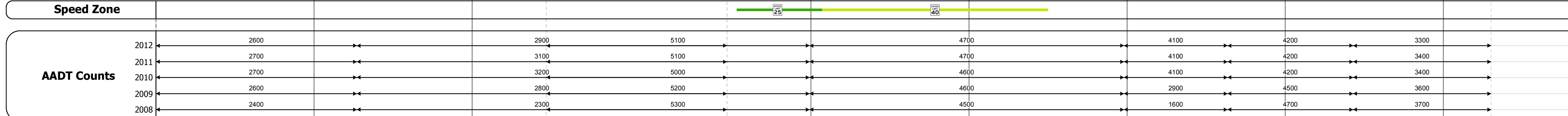
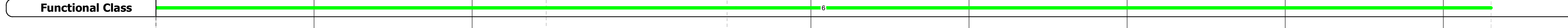

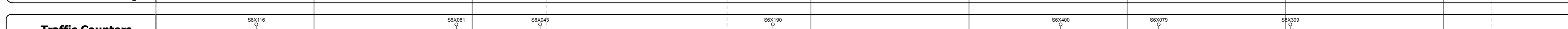
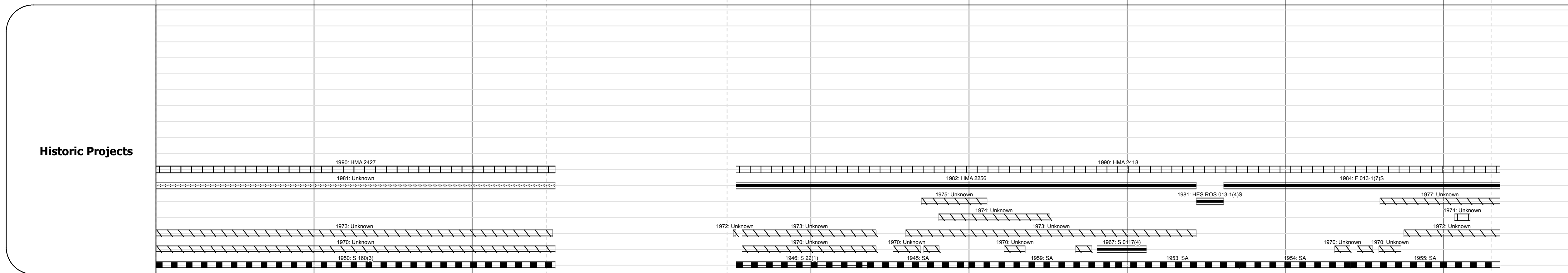

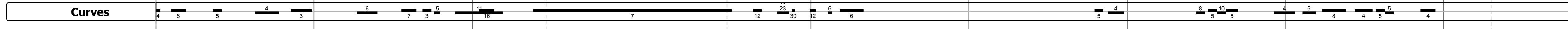
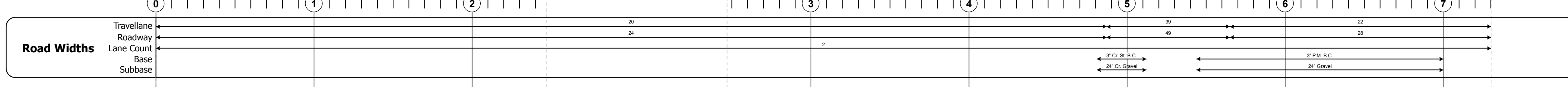
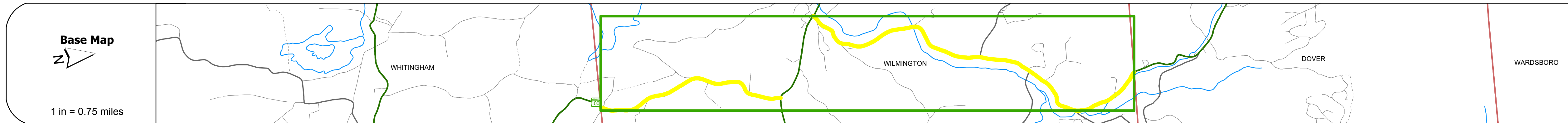
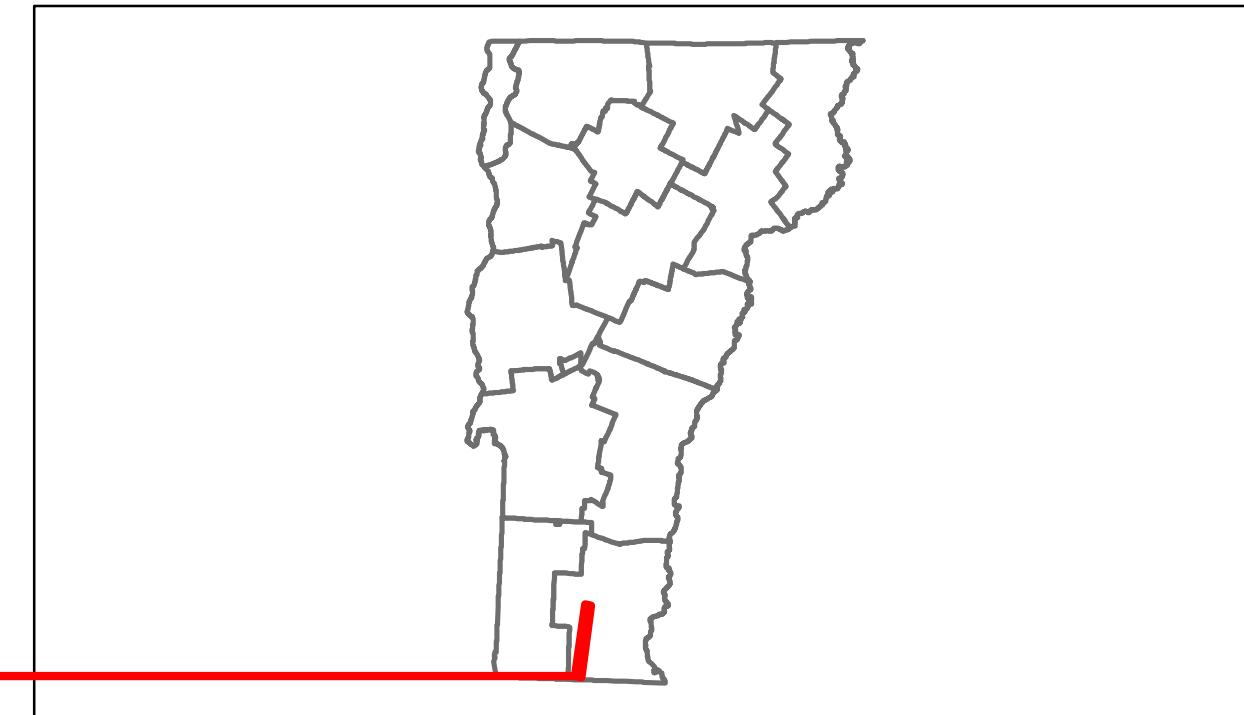


DISTRICT	TOWN	ROUTE
1	WILMINGTON	VT-100



DESCRIPTION BLOCK
<p>Culvert 46: 1950 Structure No. 300013004613221 Length: 6' Under Clearance: 4.0' Facility Carried: VT100 Bridge Type: ACCGMP Features Intersected: BROOK Maintenance: State</p> <p>Culvert 47: 1950 Structure No. 300013004713221 Length: 11' Under Clearance: 7.0' Facility Carried: VT100 Bridge Type: CGMPFA Features Intersected: BROOK Maintenance: State</p> <p>Bridge 50: Slab - 1939 Structure No. 300013005013221 Length: 20' Width: 29.6' Under Clearance: 10.0' Facility Carried: VT100 Bridge Type: CONCRETE SLAB Features Intersected: BROOK Surface: Bituminous Maintenance: State</p> <p>Bridge 51: Tee Beam - 1933 Structure No. 200013005113222 Length: 107' Width: 36.0' Facility Carried: VT 00100 ML Bridge Type: 2 SP TBM WID W RLDBM Features Intersected: N. BR. DEERFIELD RIVER Surface: Bituminous Maintenance/Ownership: State</p> <p>Bridge 53: Slab - 1967 Structure No. 200013005313222 Length: 23' Width: 56.0' Facility Carried: VT 00100 ML Bridge Type: CONCRETE SLAB Features Intersected: COLD BROOK Surface: Bituminous Maintenance/Ownership: State</p> <p>Culvert 54: 1954 Structure No. 300013005413221 Length: 14' Under Clearance: 9.0' Facility Carried: VT100 Bridge Type: R C BOX Features Intersected: BROOK Maintenance: State</p> <p>Culvert 55: 1938 Structure No. 300013005513221 Length: 14' Under Clearance: 9.0' Facility Carried: VT100 Bridge Type: R C BOX Features Intersected: BROOK Maintenance: State</p>

Historic Projects	Functional Class	Curves	Road Widths	AADT	Mileage by Functional Class By Sheet	Mileage by Town By Sheet	DISTRICT	TOWN	Date: 11/15/13	ROUTE	
<ul style="list-style-type: none"> Retreatment Resurface Unknown Bituminous Mix Skippy Mix Bituminous Seal Gravel Surface Treated Gravel Plant Mix Reclaimed Base and Bituminous Concrete Concrete 	<ul style="list-style-type: none"> 1 2 3 4 5 6 7 8 9 10 11 12 13 14 15 16 17 18 19 	<ul style="list-style-type: none"> curve left curve right 	<ul style="list-style-type: none"> (ft) 	<ul style="list-style-type: none"> (count) 	013-1 6 - Rural - Minor Arterial 7.359	WILMINGTON - V100-1322 Ghost Section - VT-9 (4.158 to 3.015) 7.302 of 7.302 1.143	1	WILMINGTON	1 of 1 TWN mileage: 0.0 to 7.302	ROUTE VT-100 ETE mileage: 24.52 to 31.822	
Total Mileage: 7.302 mi						Total Mileage: 7.302 mi					