

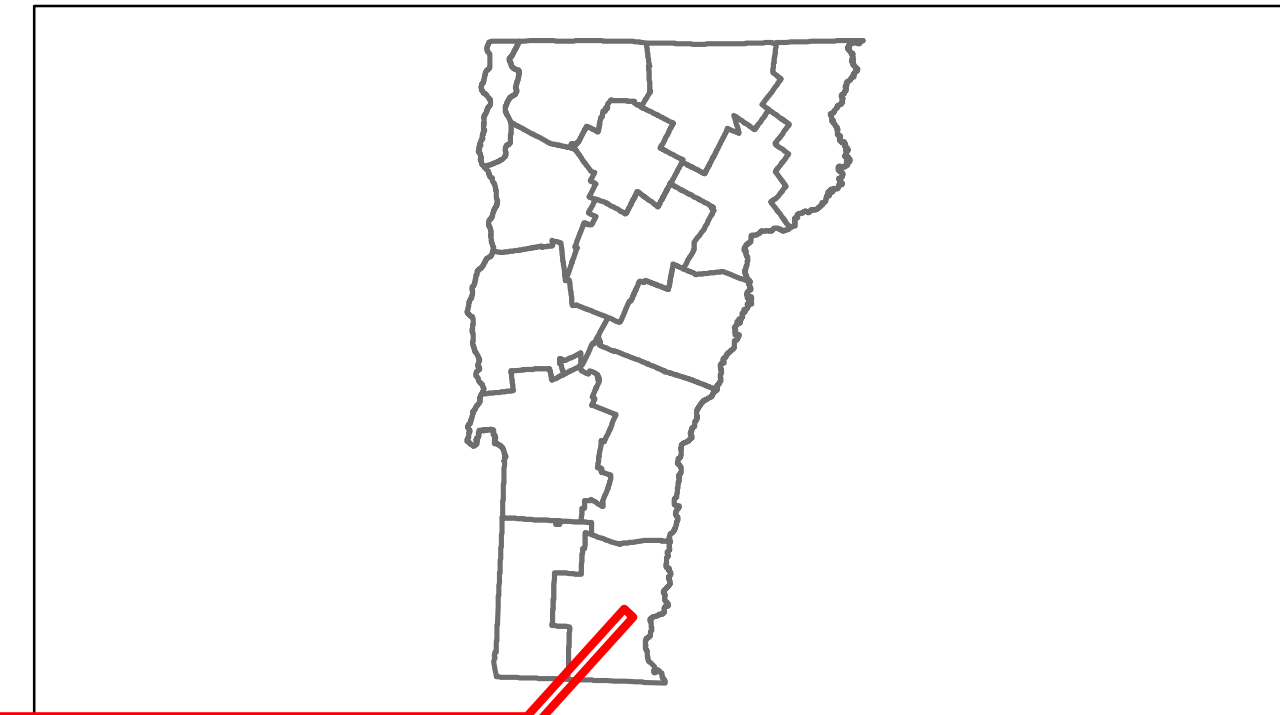


# Route Log Progress Chart

**DRAFT**

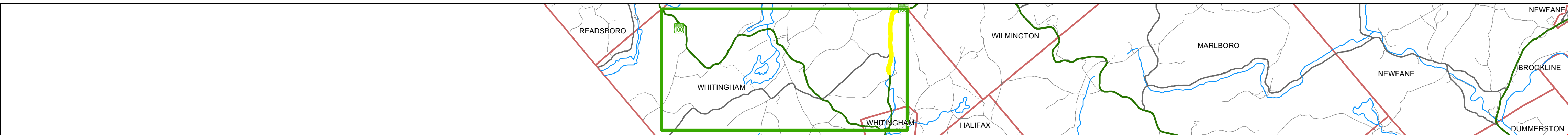
Please Note: Errors and Omissions May Exist.  
Contact the VTrans Mapping Unit with questions or concerns.

DISTRICT	TOWN	ROUTE
1	WHITINGHAM	VT-100



**Base Map**

1 in = 1.5 miles



**Stick Diagram**


- Primary Structures
- Secondary Structures
- Stations (Feet)
- Railroad Crossings
- Divided State Highway
- State Highway
- Divided Class 1 Town Highway
- Class 1 Town Highway
- Class 2 Town Highway
- Town Boundary
- District Boundaries
- State/Town Highway Change
- Divided Highway Limits
- Ghost Section Boundary
- Streams

Scale: 1in = 2000 FEET




**Road Widths**


Travellane	20
Roadway	26
Lane Count	2
Base	
Subbase	



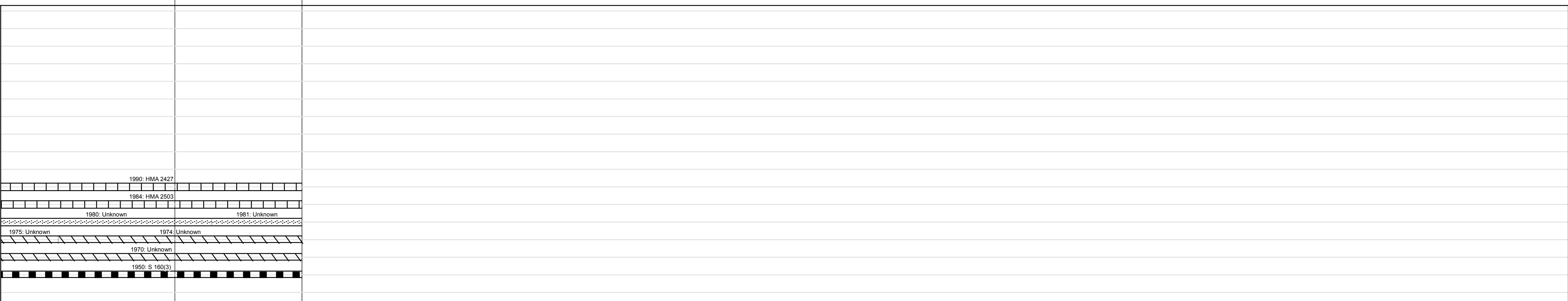
**Curves**




**Grades**



**Historic Projects**




**Maintenance Garage**




**Traffic Counters**




**Functional Class**




**Speed Zone**



**AADT Counts**



**Crash Locations**



**DESCRIPTION BLOCK**

<p><b>Historic Projects</b></p> <ul style="list-style-type: none"> <li>Retreatment</li> <li>Resurface</li> <li>Unknown</li> <li>Bituminous Mix</li> <li>Skinny Mix</li> <li>Bituminous Seal</li> <li>Gravel</li> <li>Surface Treated Gravel</li> <li>Plant Mix</li> <li>Reclaimed Base and Bituminous Concrete</li> <li>Concrete</li> </ul>	<p><b>Functional Class</b></p> <ul style="list-style-type: none"> <li>1</li> <li>2</li> <li>6</li> <li>7</li> <li>8</li> <li>11</li> <li>12</li> <li>14</li> <li>16</li> <li>17</li> <li>19</li> </ul> <p><b>Speed Zones</b></p> <ul style="list-style-type: none"> <li>25</li> <li>30</li> <li>35</li> <li>40</li> <li>45</li> <li>50</li> <li>55</li> <li>60</li> <li>65</li> </ul>	<p><b>Curves</b></p> <ul style="list-style-type: none"> <li>curve left</li> <li>curve right</li> </ul> <p><b>Grades</b></p> <ul style="list-style-type: none"> <li>grade up</li> <li>grade down</li> </ul>	<p><b>Road Widths</b></p> <p>(ft)</p>	<p><b>Traffic Counters</b></p> <p>(counter ID)</p>	<p><b>AADT</b></p> <p>(count)</p>	<p><b>Crash Locations</b></p> <ul style="list-style-type: none"> <li>Fatal</li> <li>Injury</li> <li>Property Damage Only</li> <li>Unknown Crash Type</li> </ul>	<p><b>Mileage by Functional Class By Sheet</b></p> <p>013-1 6 - Rural - Minor Arterial 1.730</p>	<p><b>Mileage by Town By Sheet</b></p> <p>WHITINGHAM - v100-1321 1.73 of 10.73</p>	<p><b>DISTRICT</b></p> <p>1</p>	<p><b>TOWN</b></p> <p>WHITINGHAM</p>	<p>Date: 11/15/13</p>	<p><b>ROUTE</b></p> <p>VT-100</p> <p>ETE mileage: 13.79 to 24.52</p>
							<p><b>Total Mileage: 1.730 mi</b></p>		<p><b>Total Mileage: 1.73 mi</b></p>		<p><b>2 of 2</b></p> <p>TWN mileage: 9.0 to 10.73</p>	