


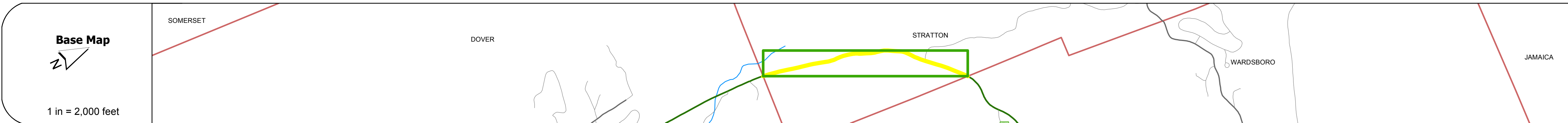
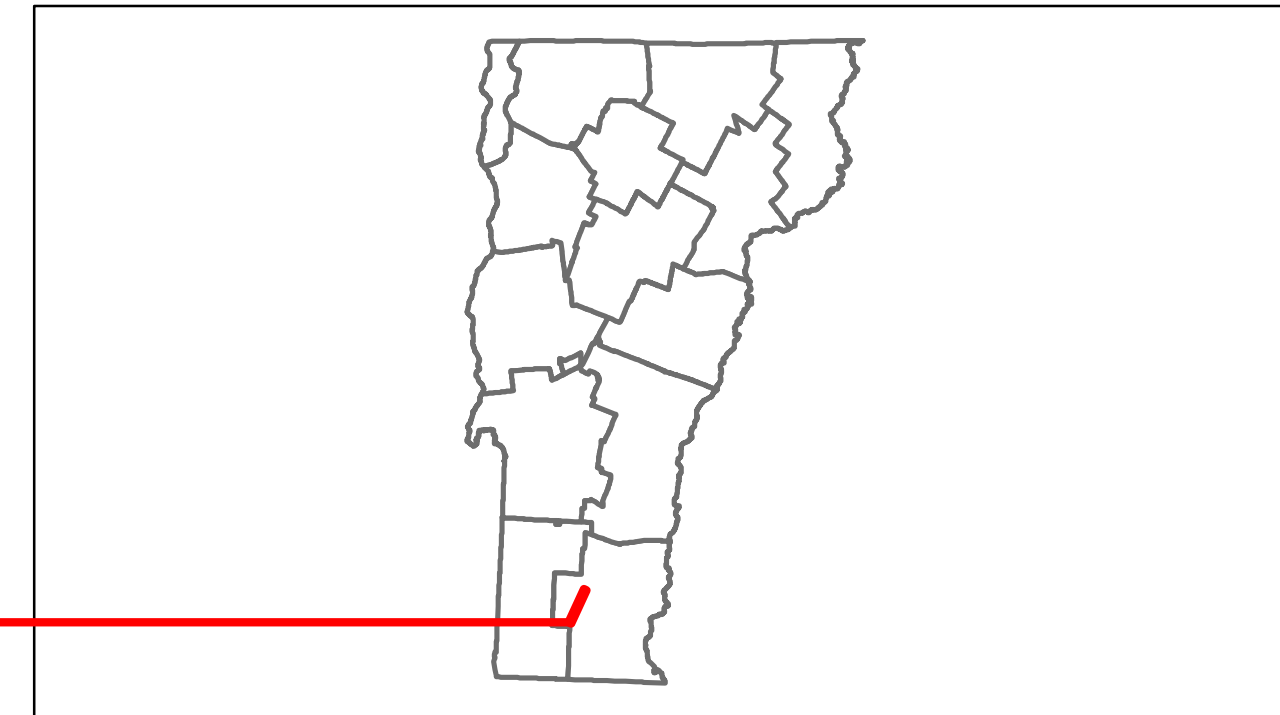


# Route Log Progress Chart

**DRAFT**

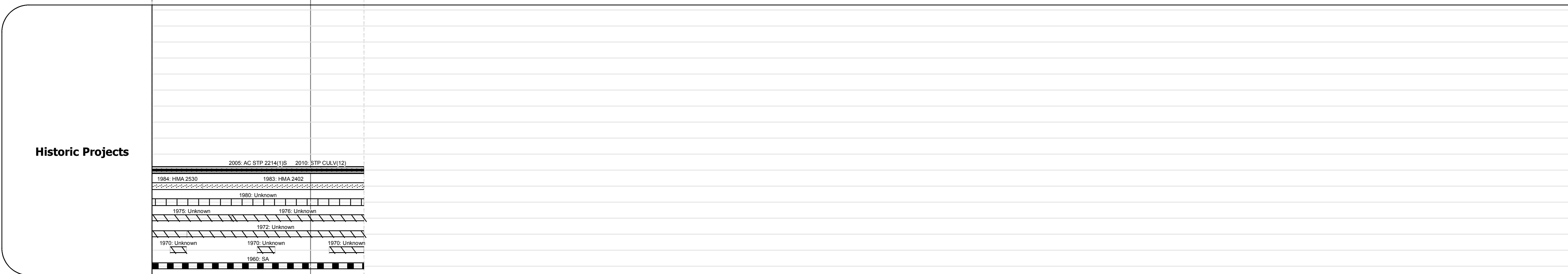
Please Note: Errors and Omissions May Exist.  
Contact the VTrans Mapping Unit with questions or concerns.

DISTRICT	TOWN	ROUTE
1	STRATTON	VT-100



Curves

Grades



Maintenance Garage
District 1 - Wilmington Garage

Traffic Counters
663328

Functional Class
6

Speed Zone

ADT Counts
2012: 1300
2011: 1300
2010: 1300
2009: 1300
2008: 1300

Crash Locations
2012: 0
2011: 1
2010: 1
2009: 0
2008: 1

## DESCRIPTION BLOCK

<b>Historic Projects</b> Retreatment, Resurface, Unknown, Bituminous Mix, Skippy Mix, Bituminous Seal, Bituminous Concrete, Surface Treated Gravel, Plant Mix, Reclaimed Base and Bituminous Concrete, Concrete	<b>Functional Class</b> 1, 2, 3, 4, 5, 6, 7, 8, 9, 10, 11, 12, 13, 14, 15, 16, 17, 18, 19	<b>Curves</b> curve left, curve right	<b>Road Widths</b> (ft)	<b>ADT</b> (count)	<b>Mileage by Functional Class By Sheet</b> 013-1 6 - Rural - Minor Arterial 1.337	<b>Mileage by Town By Sheet</b> STRATTON - V100-1316 1.337 of 1.337	<b>DISTRICT</b> 1	<b>TOWN</b> STRATTON	<b>Date:</b> 11/15/13	<b>ROUTE</b> VT-100 ETE mileage: 37.369 to 38.706	
<b>Total Mileage: 1.337 mi</b>						<b>Total Mileage: 1.337 mi</b>					