

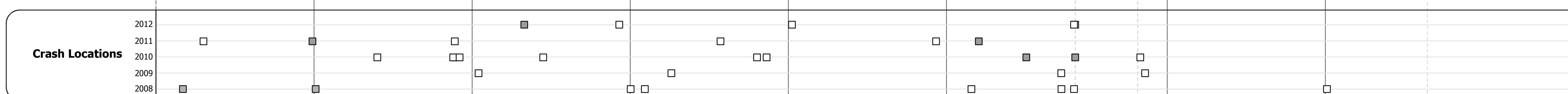





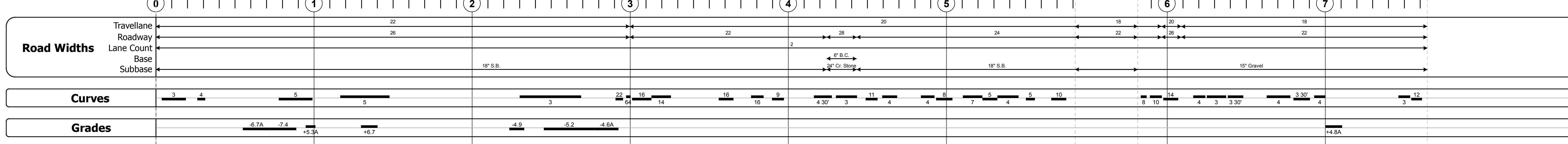
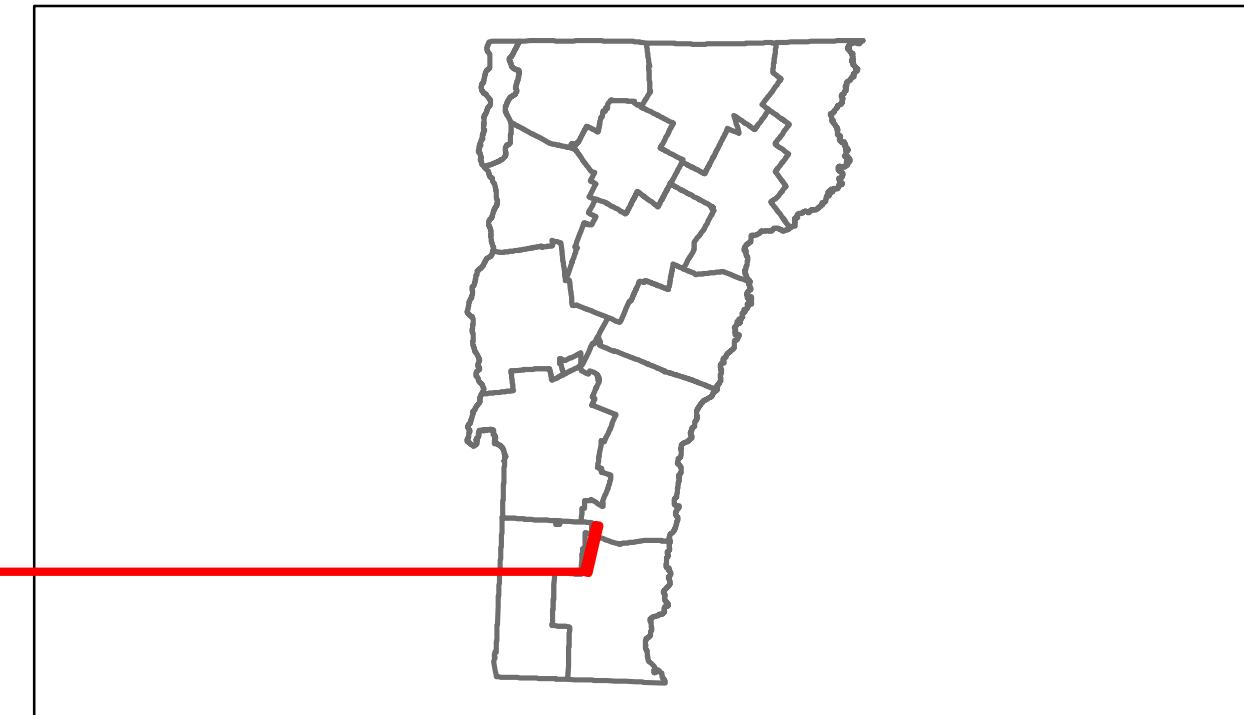


# Route Log Progress Chart

**DRAFT**

Please Note: Errors and Omissions May Exist.  
Contact the VTrans Mapping Unit with questions or concerns.

DISTRICT	TOWN	ROUTE
2	LONDONDERRY	VT-100



## DESCRIPTION BLOCK

**Culvert 86:**  
Culvert - 1956  
Structure No. 300013008613101  
Length: 6'  
Under Clearance: 6.0'  
Facility Carried: VT100  
Bridge Type: CGMP  
Features Intersected: CATTLE PASS  
Maintenance: State

**Bridge 87:**  
Stringer/multi-beam or girder - 1956  
Structure No. 200013008713102  
Length: 69'  
Width: 33.0'  
Facility Carried: VT 00100 ML  
Bridge Type: ROLLED BEAM  
Features Intersected: COOK BROOK  
Surface: Bituminous  
Maintenance/Ownership: State

**Bridge 90:**  
Stringer/multi-beam or girder - 1936  
Structure No. 200013009013102  
Length: 171'  
Width: 30.0'  
Facility Carried: VT 00100 ML  
Bridge Type: 2 SP ROLLED BEAM  
Features Intersected: WEST RIVER  
Surface: Bituminous  
Maintenance/Ownership: State

**Bridge 91:**  
Stringer/multi-beam or girder - 2000  
Structure No. 200013009113102  
Length: 234'  
Width: 33.5'  
Facility Carried: VT 00100 ML  
Bridge Type: 2 SP CONT WELD PL GD  
Features Intersected: WEST RIVER  
Surface: Bituminous  
Maintenance/Ownership: State

<b>Historic Projects</b> Retreatment, Resurface, Unknown, Bituminous Mix, Skinny Mix, Bituminous Seal, Biluminous Concrete, Gravel, Surface Treated Gravel, Plant Mix, Reclaimed Base and Bituminous Concrete, Concrete	<b>Functional Class</b> 1, 2, 3, 4, 5, 6, 7, 8, 9, 10, 11, 12, 13, 14, 15, 16, 17, 18, 19	<b>Curves</b> curve left, curve right	<b>Road Widths</b> (ft)	<b>Traffic Counters</b> (counter ID)	<b>AADT</b> (count)	<b>Crash Locations</b> Fatal, Injury, Property Damage Only, Unknown Crash Type	<b>Mileage by Functional Class By Sheet</b> 013-2 6 - Rural - Minor Arterial 7.646	<b>Mileage by Town By Sheet</b> LONDONDERRY - V100-1310 7.646 of 7.646 Ghost Section - VT-11 (1.922 to 2.318) 0.396	<b>DISTRICT</b> 2	<b>TOWN</b> LONDONDERRY	<b>Date:</b> 11/15/13	<b>ROUTE</b> VT-100 ETE mileage: 50.635 to 58.281
							<b>Total Mileage:</b> 7.646 mi	<b>Total Mileage:</b> 7.646 mi	<b>1 of 1</b> TWN mileage: 0.0 to 7.646			

For More Information Contact - Vermont Agency of Transportation, Policy, Planning and Intermodal Development Division - Mapping Unit, 1 National Life Drive, Montpelier, VT 05633-5001 Telephone: 802-828-2600.