

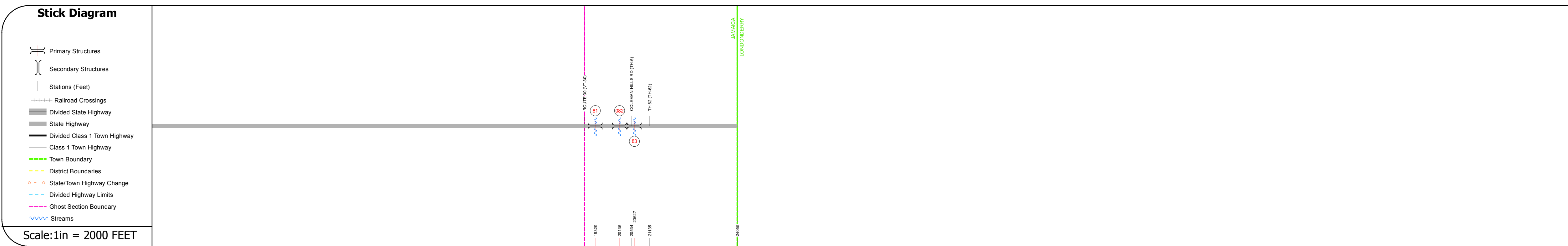
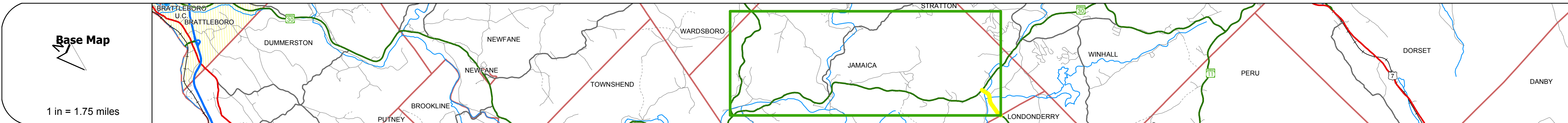
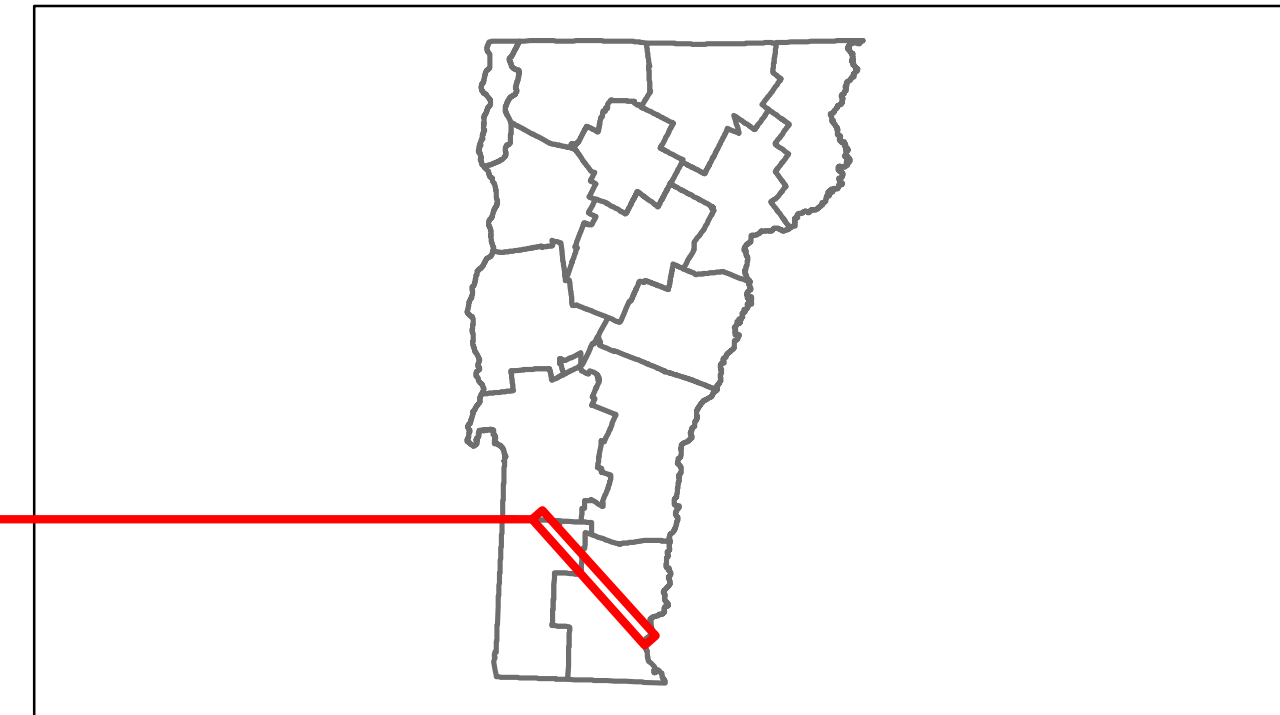


Route Log Progress Chart

DRAFT

Please Note: Errors and Omissions May Exist.
Contact the VTrans Mapping Unit with questions or concerns.

DISTRICT	TOWN	ROUTE
2	JAMAICA	VT-100



Road Widths	Travellane	Roadway	Lane Count	Base	Subbase
	20	26	2		18"

Curves	8	4	4
--------	---	---	---

Grades	+8.2
--------	------

Historic Projects	1991: F 013-209S	1981: FR 013-249S	1973: Unknown	1966: S 73(1)	1938: ST 239
-------------------	------------------	-------------------	---------------	---------------	--------------

Maintenance Garage	District 2 - Londonderry Garage
---------------------------	---------------------------------

Traffic Counters	
-------------------------	--

Functional Class	6
-------------------------	---

Speed Zone	
-------------------	--

Year	1200	2500
2012	1200	2500
2011	1200	2500
2010	1200	2500
2009	1100	2600
2008	990	2600

Year	Crash Locations
2012	□ □ □
2011	
2010	□
2009	
2008	

DESCRIPTION BLOCK

Historic Projects Retirement, Resurface, Unknown, Bituminous Mix, Skimny Mix, Bituminous Seal, Bituminous Concrete, Concrete, Gravel, Surface Treated Gravel, Plant Mix, Reclaimed Base and Bituminous Concrete, Concrete	Functional Class 1, 2, 3, 4, 5, 6, 7, 8, 9, 10, 11, 12, 13, 14, 15, 16, 17, 18, 19	Curves curve left, curve right	Grades grade up, grade down	Road Widths (ft)	Traffic Counters (counter ID)	AADT (count)	Crash Locations Fatal, Injury, Property Damage Only, Unknown Crash Type	Mileage by Functional Class By Sheet 013-2 6 - Rural - Minor Arterial 3.692 Total Mileage: 3.692 mi	Mileage by Town By Sheet JAMAICA - v100-1309 3.692 of 12.692 Ghost Section - VT-30 (0.679 to 8.815) 8.136 Total Mileage: 3.692 mi	DISTRICT 2	TOWN JAMAICA	Date: 11/15/13 2 of 2 TWN mileage: 9.0 to 4.556	ROUTE VT-100 ETE mileage: 46.079 to 50.635
---	--	--	---------------------------------------	----------------------------	---	------------------------	---	---	--	----------------------	------------------------	---	---