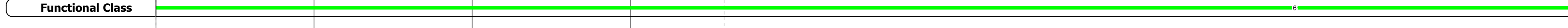


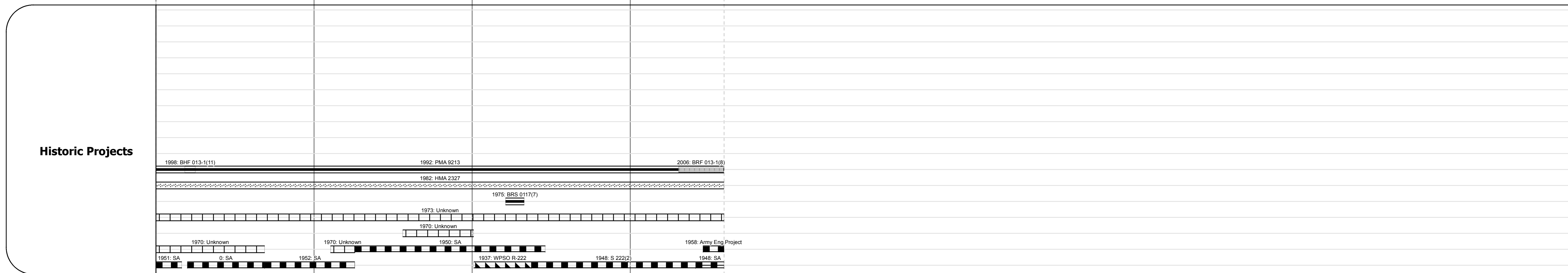



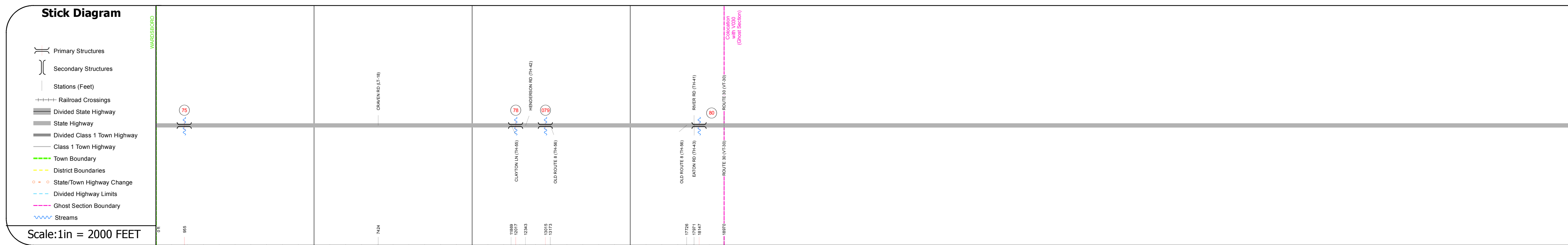
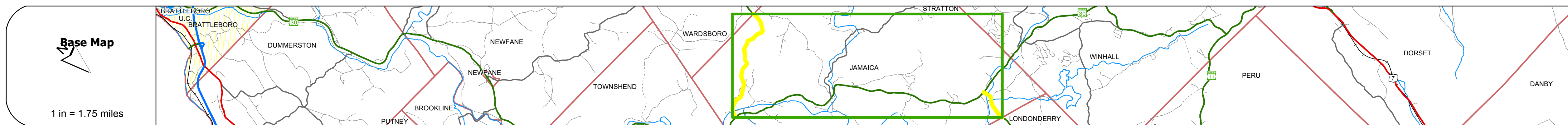
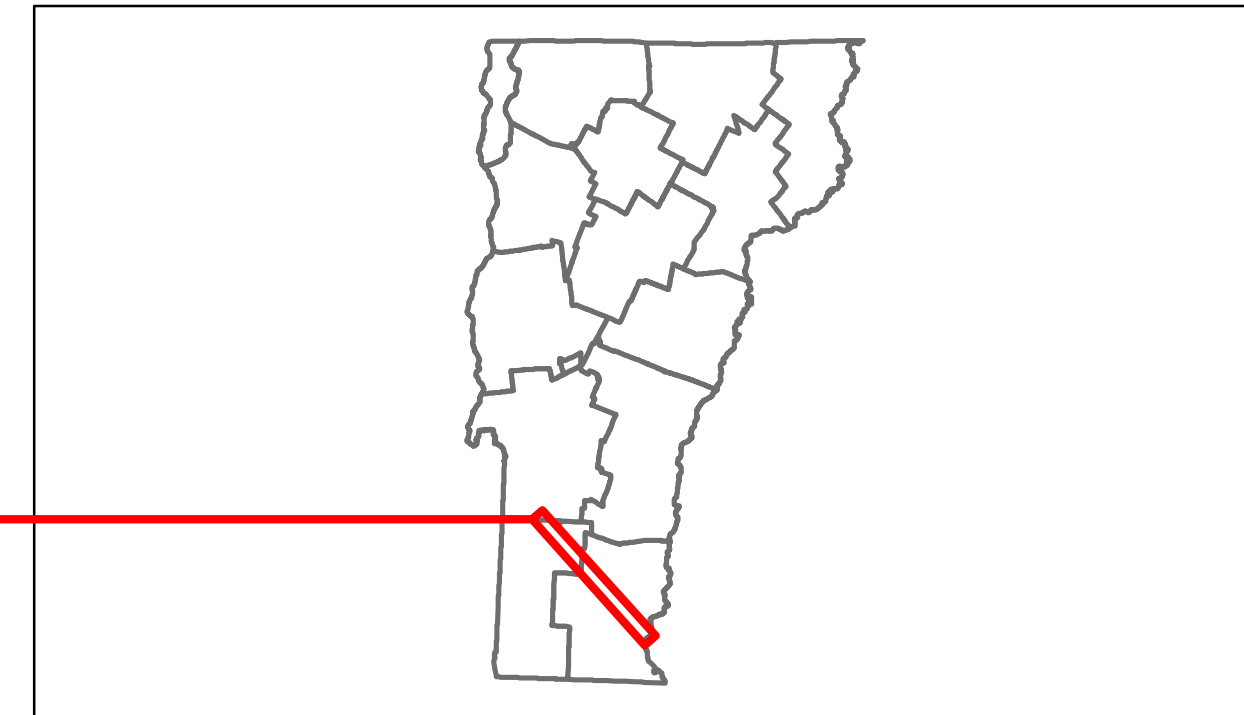



DISTRICT	TOWN	ROUTE
2	JAMAICA	VT-100



Year	Station 0	Station 1	Station 2	Station 3	Station 4
2012			1200		2500
2011			1200		2500
2010			1200		2500
2009			1100		2600
2008			990		2600



DESCRIPTION BLOCK

Bridge 75:
Stringer/multi-beam or girder - 1939
Structure No. 200013007513092
Length: 205'
Width: 33.4'
Facility Carried: VT 00100 ML
Bridge Type: 3 SPAN CONT WLD GIR
Features Intersected: WARDSBORO BROOK
Surface: Bituminous
Maintenance/Ownership: State

Bridge 78:
Stringer/multi-beam or girder - 1937
Structure No. 200013007813092
Length: 170'
Width: 29.5'
Facility Carried: VT 00100 ML
Bridge Type: MABEY BRIDGE
Features Intersected: WARDSBORO BROOK
Surface: Bituminous
Maintenance/Ownership: State

Culvert 79:
Culvert - 1947
Structure No. 300013007913091
Length: 9'
Under Clearance: 6.0'
Facility Carried: VT 100
Bridge Type: R C BOX
Features Intersected: BROOK
Maintenance: State

Bridge 80:
Truss - thru - 2006
Structure No. 200013008013092
Length: 267'
Height: 15.0'
Width: 32.4'
Weight Limit: 0
Facility Carried: VT 00100 ML
Bridge Type: GALV. THRU TRUSS
Features Intersected: WEST RIVER
Surface: Bituminous
Maintenance/Ownership: State

Bridge 81:
Stringer/multi-beam or girder - 1936
Structure No. 200013008113092
Length: 84'
Width: 28.5'
Facility Carried: VT 00100 ML
Bridge Type: ROLLED BEAM
Features Intersected: WINHALL RIVER
Surface: Bituminous
Maintenance/Ownership: State

Culvert 82:
Culvert - 1956
Structure No. 300013008213091
Length: 6'
Under Clearance: 6.0'
Facility Carried: VT 100
Bridge Type: ACCGMP
Features Intersected: MILL BROOK
Maintenance: State

Bridge 83:
Stringer/multi-beam or girder - 1956
Structure No. 200013008313092
Length: 69'
Width: 33.0'
Facility Carried: VT 00100 ML
Bridge Type: ROLLED BEAM
Features Intersected: MILL BROOK
Surface: Bituminous
Maintenance/Ownership: State

Historic Projects	Functional Class	Curves	Road Widths	AADT	Mileage by Functional Class By Sheet	Mileage by Town By Sheet	DISTRICT	TOWN	Date: 11/15/13	ROUTE
<ul style="list-style-type: none"> Retreatment Resurface Unknown Bituminous Mix Skimny Mix Bituminous Seal 	<ul style="list-style-type: none"> 1 2 6 11 12 14 16 17 19 	<ul style="list-style-type: none"> curve left curve right 	<ul style="list-style-type: none"> Gravel Surface Treated Gravel Plant Mix Reclaimed Base and Bituminous Concrete Concrete 	<ul style="list-style-type: none"> Fatal Injury Property Damage Only Unknown Crash Type 	013-2 6 - Rural - Minor Arterial 5.407 013-1 6 - Rural - Minor Arterial 3.593	JAMAICA - v100-1309 9.0 of 12.692 Ghost Section - VT-30 (0.679 to 8.815) 8.136	2	JAMAICA	1 of 2 TWN mileage: 0.0 to 9.0	ROUTE VT-100 ETE mileage: 46.079 to 50.635
					Total Mileage: 9.000 mi	Total Mileage: 9.0 mi				