


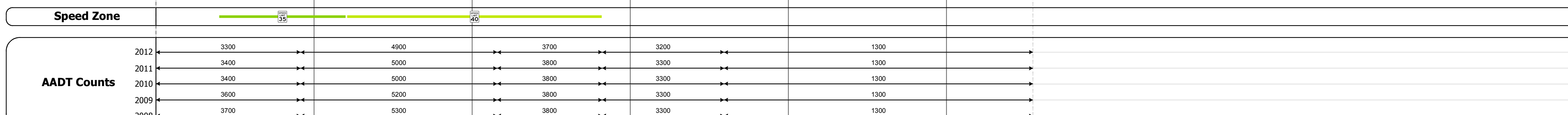


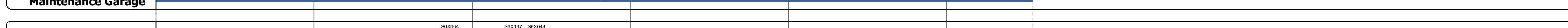


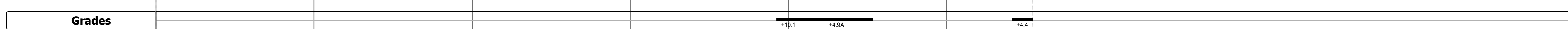
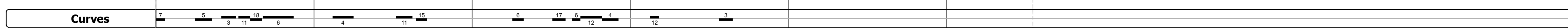
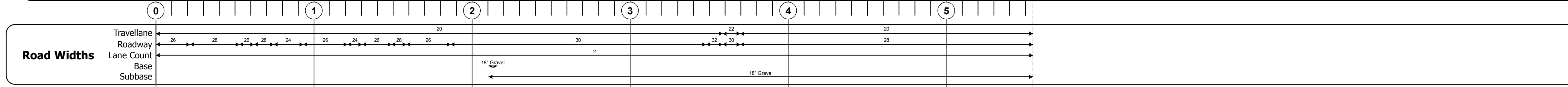
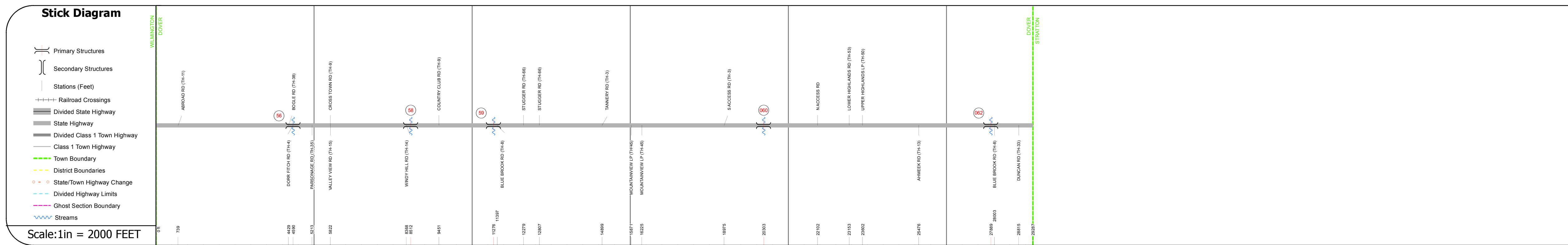
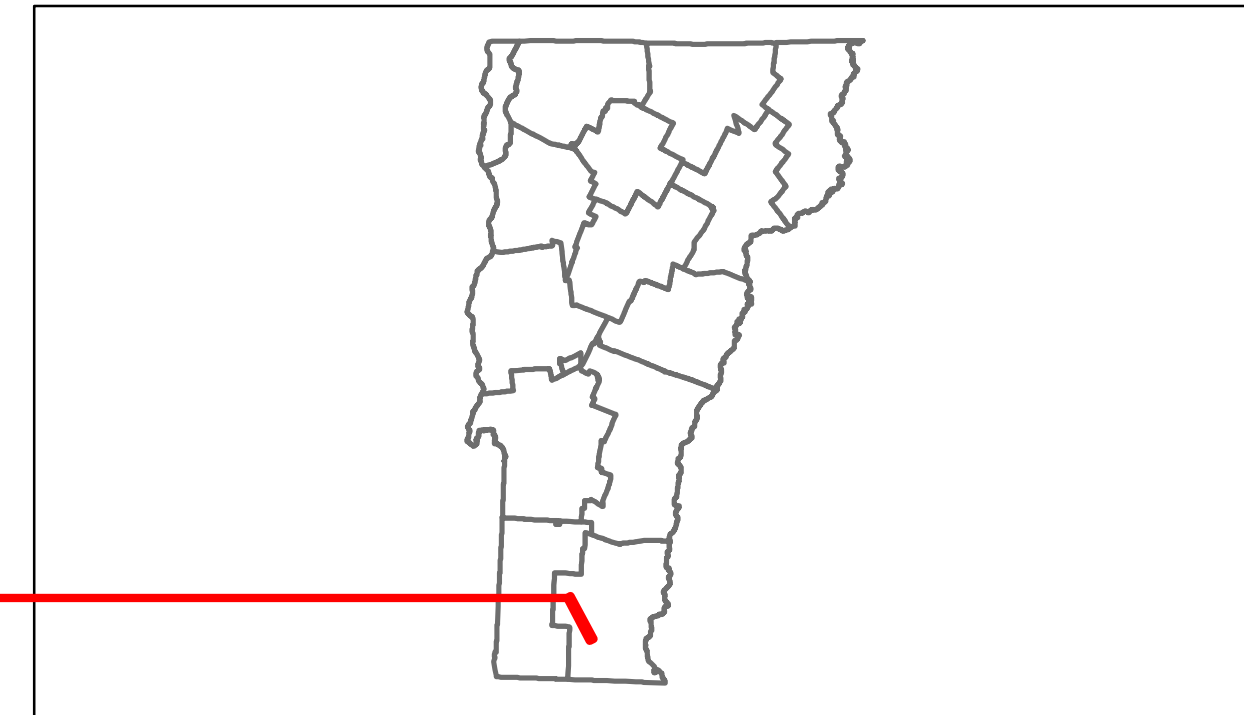


# Route Log Progress Chart

**DRAFT**

Please Note: Errors and Omissions May Exist.  
Contact the VTrans Mapping Unit with questions or concerns.

DISTRICT	TOWN	ROUTE
1	DOVER	VT-100



## DESCRIPTION BLOCK

**Bridge 56:**  
Stringer/multi-beam or girder - 1939  
Structure No. 200013005613042  
Length: 61'  
Width: 27.4'  
Facility Carried: VT 00100 ML  
Bridge Type: ROLLED BEAM  
Features Intersected: N. BR. DEERFIELD RIVER  
Surface: Bituminous  
Maintenance/Ownership: State

**Bridge 58:**  
Tee Beam - 1928  
Structure No. 200013005813042  
Length: 59'  
Width: 31.3'  
Facility Carried: VT 00100 ML  
Bridge Type: CONCRETE T-BEAM  
Features Intersected: N. BR. DEERFIELD RIVER  
Surface: Bituminous  
Maintenance/Ownership: State

**Bridge 59:**  
Tee Beam - 1926  
Structure No. 200013005913042  
Length: 35'  
Width: 34.2'  
Facility Carried: VT 00100 ML  
Bridge Type: CONC TBM WID W SLAB  
Features Intersected: N. BR. DEERFIELD RIVER  
Surface: Bituminous  
Maintenance/Ownership: State

**Culvert 60:**  
Culvert - 1965  
Structure No. 300013006013041  
Length: 6'  
Under Clearance: 6.0'  
Facility Carried: VT100  
Bridge Type: CGMP  
Features Intersected: BROOK  
Maintenance: State

**Culvert 62:**  
Culvert - 1965  
Structure No. 300013006213041  
Length: 12'  
Under Clearance: 6.0'  
Facility Carried: VT100  
Bridge Type: CONCRETE CULVERT  
Features Intersected: BROOK  
Maintenance: State

<b>Historic Projects</b> Retreatment Resurface Unknown Bituminous Mix Skirny Mix Bituminous Seal Concrete Concrete	<b>Functional Class</b> 1 2 3 4 5 6 7 8 9 10 11 12 13 14 15 16 17 18 19 <b>Speed Zones</b> 25 30 35 40 45 50 55 60 65	<b>Curves</b> curve left curve right <b>Grades</b> grade up grade down	<b>Road Widths</b> (ft) <b>Traffic Counters</b> (counter ID)	<b>AADT</b> (count) <b>Crash Locations</b> Fatal Injury Property Damage Only Unknown Crash Type	<b>Mileage by Functional Class By Sheet</b> 013-1 6 - Rural - Minor Arterial 5.547 <b>Total Mileage: 5.547 mi</b>	<b>Mileage by Town By Sheet</b> DOVER - v100-1304 5.547 of 5.547 <b>Total Mileage: 5.547 mi</b>	<b>DISTRICT</b> 1	<b>TOWN</b> DOVER	<b>Date:</b> 11/15/13 <b>1 of 1</b> <b>TWN mileage:</b> 0.0 to 5.547	<b>ROUTE</b> VT-100 <b>ETE mileage:</b> 31.822 to 37.369
--	--	---	---	---	---	---	----------------------	----------------------	--	--