# Route Log Progress Chart

**DRAFT**

Please Note: Errors and Omissions May Exist.
Contact the VTrans Mapping Unit with questions or concerns.

| DISTRICT | TOWN | ROUTE |
|---|---|---|
| 6 | WATERBURY | VT-100 |

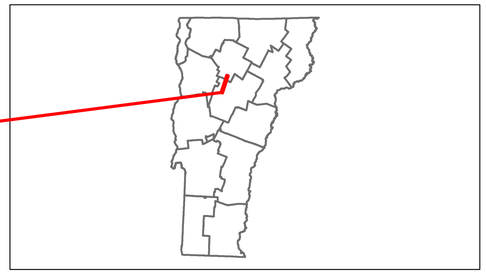

## Base Map

1 in = 0.5 miles

## Stick Diagram

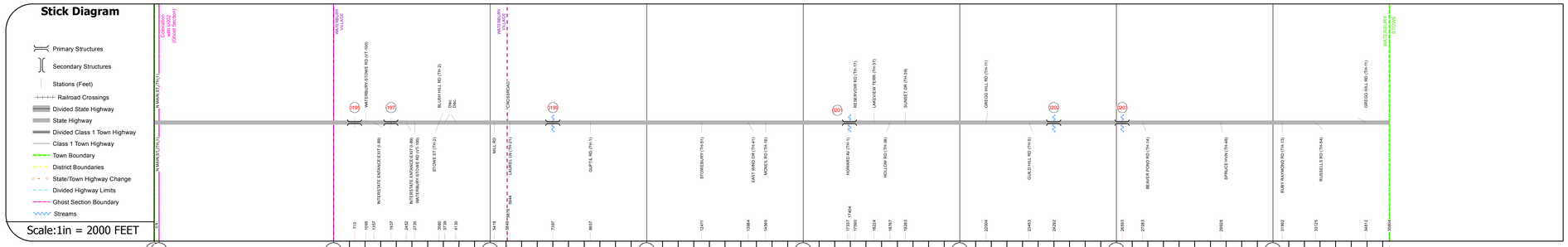


## Road Widths

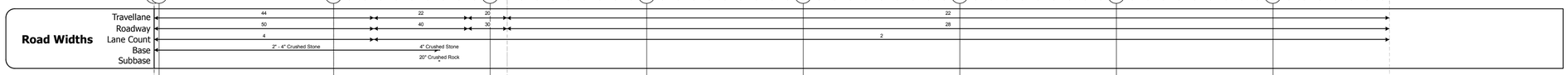


## Curves

## Grades

## Historic Projects




## Maintenance Garage

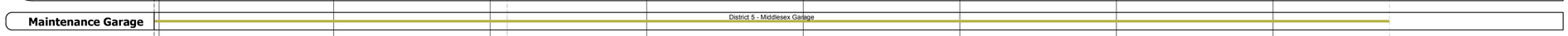


## Traffic Counters

## Functional Class




## Speed Zone

## AADT Counts

## Crash Locations

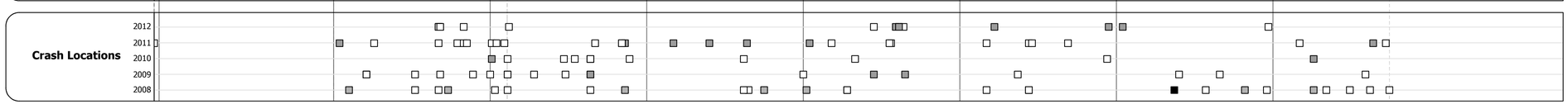


## DESCRIPTION BLOCK

Culvert 195:
Culvert - 1960
Structure No. 300029019512181
Length: 6'
Under Clearance: 6.0'
Facility Carried: VT100
Bridge Type: R C PIPE
Features Intersected: DRAINAGE FOR REC. FIELD
Maintenance: State

Bridge 197:
Stringer/multi-beam or girder - 1960
Structure No. 200013019712182
Length: 244'
Width: 42.3'
Under Clearance: 16.17'
Facility Carried: VT 00100 ML
Bridge Type: 4 SPAN ROLLED BEAM
Features Intersected: I 89 UNDER VT 100
Surface: Bituminous
Maintenance/Ownership: State

Culvert 199:
Culvert - 1932
Structure No. 300029019912181
Length: 8'
Under Clearance: 2.0'
Facility Carried: VT100
Bridge Type: R C BOX
Features Intersected: BROOK
Maintenance: State

Culvert 201:
Culvert - 1932
Structure No. 300029020112181
Length: 10'
Under Clearance: 8.0'
Facility Carried: VT100
Bridge Type: R C BOX
Features Intersected: BRYANT BROOK
Maintenance: State

Culvert 202:
Culvert - 1932
Structure No. 300029020212181
Length: 6'
Under Clearance: 6.0'
Facility Carried: VT100
Bridge Type: ACCGMP
Features Intersected: CATTLE PASS
Maintenance: State

Culvert 203:
Culvert - 1932
Structure No. 300029020312181
Length: 6'
Under Clearance: 6.0'
Facility Carried: VT100
Bridge Type: ACCGMP
Features Intersected: CATTLE PASS
Maintenance: State

### Historic Projects

Retreatment, Resurface, Unknown, Bituminous Mix, Skinny Mix, Bituminous Seal, Bituminous Concrete, Bituminous Macadam, Cold Plane and Bituminous Concrete, Concrete, Gravel, Surface Treated Gravel, Plant Mix, Reclaimed Base and Bituminous Concrete

### Functional Class

1, 7, 12, 17, 2, 8, 14, 19, 6, 11, 16

### Speed Zones

SPEED LIMIT 25, 30, 35, 40, 45, 50, 55, 60, 65

### Curves

curve left, curve right

### Grades

grade up, grade down

### Road Widths

(ft)

### Traffic Counters

(counter ID)

### AADT

(count)

### Crash Locations

Fatal, Injury, Property Damage Only, Unknown Crash Type

### Mileage by Functional Class By Sheet

| | | |
|---|---|---|
| 029-1 | 6 - Rural - Minor Arterial | 6.376 |
| 013-4 | 6 - Rural - Minor Arterial | 0.367 |

Total Mileage: 6.743 mi

### Mileage by Town By Sheet

| | |
|---|---|
| WATERBURY - V100-1218 | 6.743 of 6.743 |
| Ghost Section - US-2 (4.931 to 4.899) | 1.147 |

Total Mileage: 6.743 mi

| DISTRICT | TOWN | Date: 11/15/13 | ROUTE |
|---|---|---|---|
| 6 | WATERBURY | 1 of 1<br>TWN mileage: 0.0 to 6.743 | VT-100<br>ETE mileage: 141.926 to 148.669 |

For More Information Contact - Vermont Agency of Transportation, Policy, Planning and Intermodal Development Division - Mapping Unit, 1 National Life Drive, Montpelier, VT 05633-5001 Telephone: 802-828-2600.