

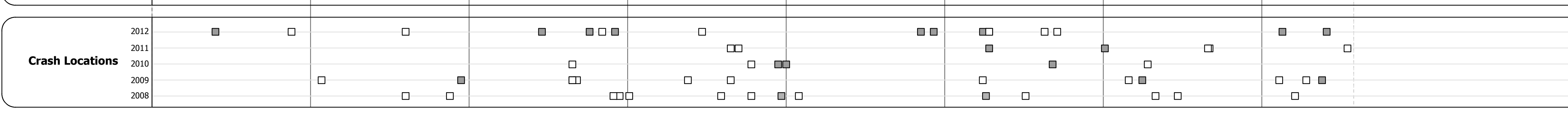

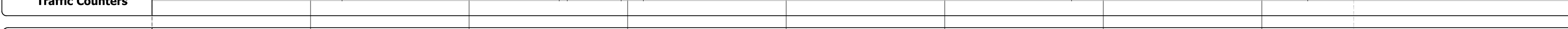

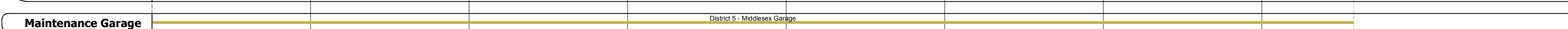
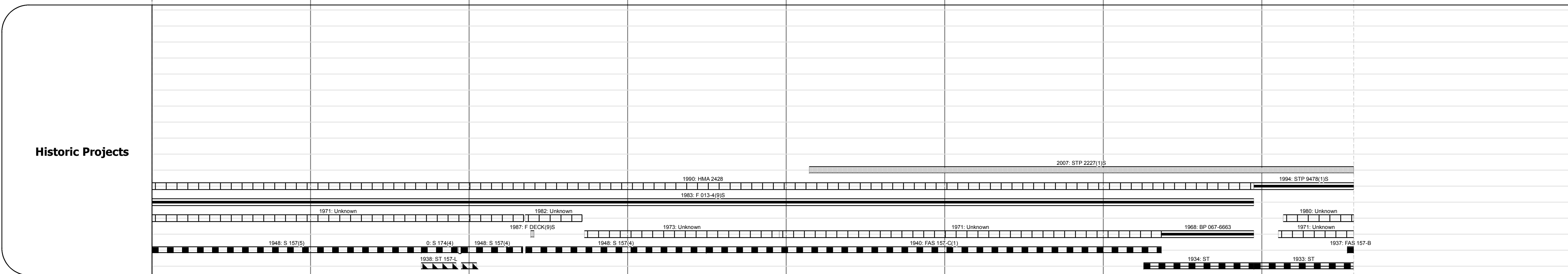

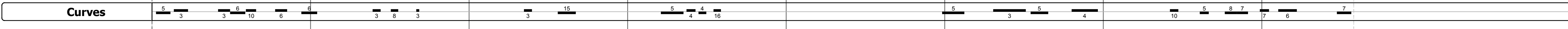
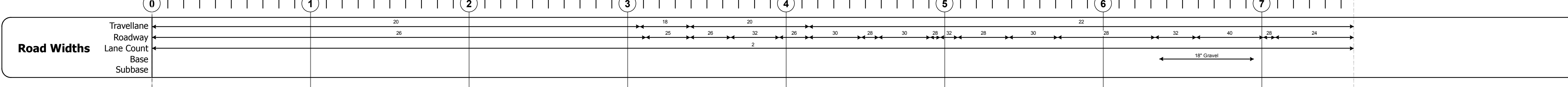
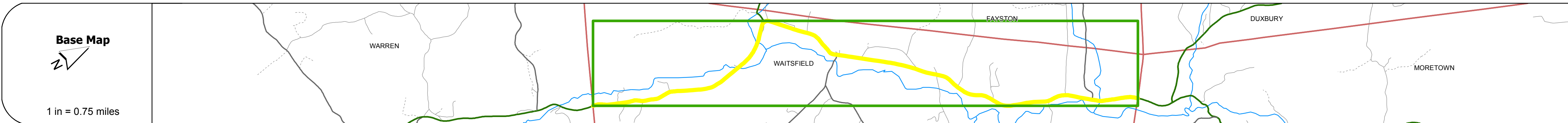
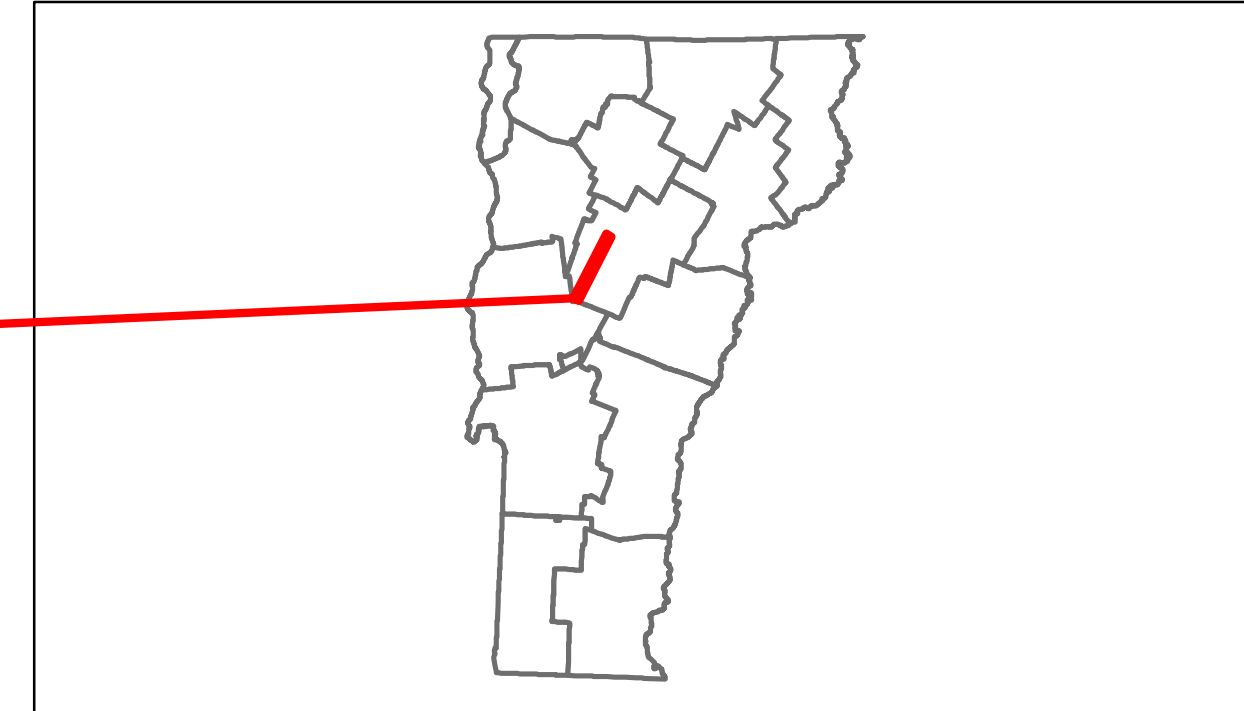


Route Log Progress Chart

DRAFT

Please Note: Errors and Omissions May Exist.
Contact the VTrans Mapping Unit with questions or concerns.

DISTRICT	TOWN	ROUTE
6	WAITSFIELD	VT-100



DESCRIPTION BLOCK

Culvert 175:
Culvert - 1971
Structure No. 300013017512161
Length: 12'
Under Clearance: 8.58'
Facility Carried: VT100
Bridge Type: CGMPPA
Features Intersected: CHARLES FOLSOM BRK.
Maintenance: State

Bridge 177:
Stringer/multi-beam or girder - 1938
Structure No. 200013017712162
Length: 168'
Width: 22.6'
Facility Carried: VT 00100 ML
Bridge Type: 2 SPN ROLLED BEAM
Features Intersected: MAD RIVER
Surface: Bituminous
Maintenance/Ownership: State

Bridge 178:
Stringer/multi-beam or girder - 1938
Structure No. 200013017812162
Length: 69'
Width: 30.3'
Facility Carried: VT 00100 ML
Bridge Type: ROLLED BEAM
Features Intersected: MILL BROOK
Surface: Bituminous
Maintenance/Ownership: State

Bridge 181:
Slab - 1940
Structure No. 200013018112162
Length: 25'
Width: 26.2'
Facility Carried: VT 00100 ML
Bridge Type: CONCRETE SLAB
Features Intersected: BROOK
Surface: Bituminous
Maintenance/Ownership: State

Culvert 185:
Culvert - 1948
Structure No. 300013018512161
Length: 9'
Under Clearance: 6.0'
Facility Carried: VT100
Bridge Type: R C BOX
Features Intersected: BROOK
Maintenance: State

Bridge 186:
Stringer/multi-beam or girder - 1938
Structure No. 200013018612162
Length: 84'
Width: 27.6'
Facility Carried: VT 00100 ML
Bridge Type: ROLLED BEAM
Features Intersected: SHEPARD BROOK
Surface: Bituminous
Maintenance/Ownership: State

Historic Projects Retreatment, Resurface, Unknown, Bituminous Mix, Skinny Mix, Bituminous Seal, Bituminous Concrete, Gravel, Surface Treated Gravel, Plant Mix, Reclaimed Base and Bituminous Concrete, Concrete	Functional Class 1, 2, 3, 4, 5, 6, 7, 8, 9, 10, 11, 12, 13, 14, 15, 16, 17, 18, 19	Curves curve left, curve right	Road Widths (ft)	Traffic Counters (counter ID)	AADT (count)	Crash Locations Fatal, Injury, Property Damage Only, Unknown Crash Type	Mileage by Functional Class By Sheet 013-4 6 - Rural - Minor Arterial 7.580	Mileage by Town By Sheet WAITSFIELD - v100-1216 7.58 of 7.58	DISTRICT 6	TOWN WAITSFIELD	Date: 11/15/13	ROUTE VT-100 ETE mileage: 126.885 to 134.465
Total Mileage: 7.580 mi								Total Mileage: 7.58 mi		1 of 1 TWN mileage: 0.0 to 7.58		