

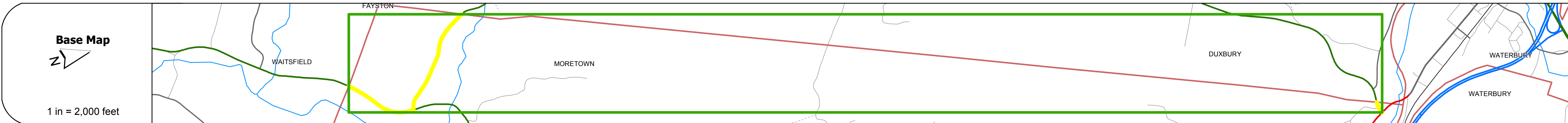
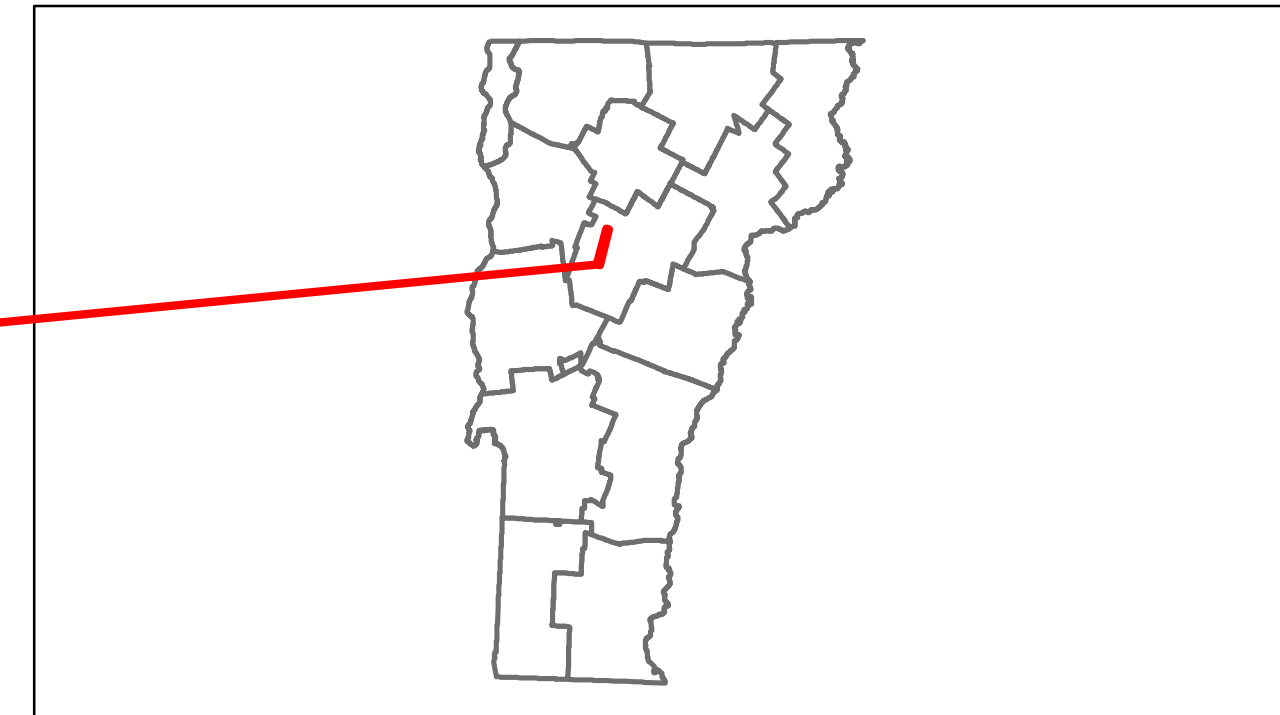


Route Log Progress Chart






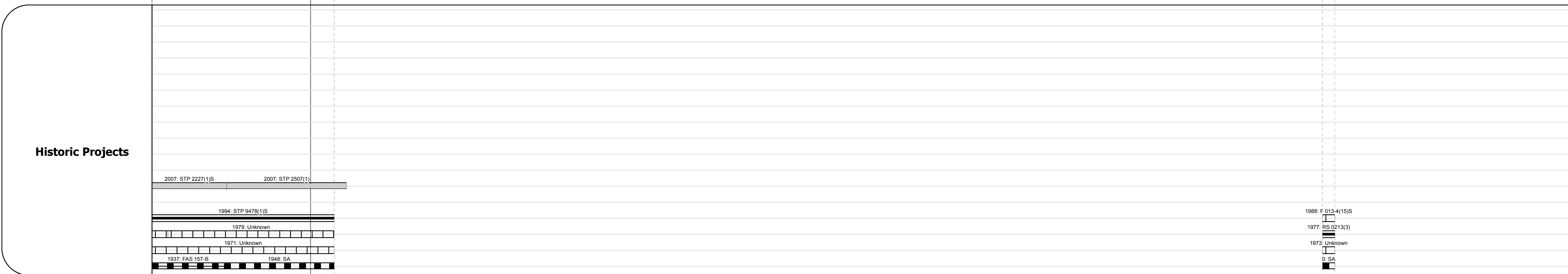



DRAFT

Please Note: Errors and Omissions May Exist.
Contact the VTrans Mapping Unit with questions or concerns.

DISTRICT	TOWN	ROUTE
6	MORETOWN	VT-100



DESCRIPTION BLOCK



Historic Projects Retreatment, Resurface, Unknown, Bituminous Mix, Skippy Mix, Bituminous Seal, Concrete, Gravel, Surface Treated Gravel, Plant Mix, Reclaimed Base and Bituminous Concrete, Concrete	Functional Class 1, 2, 3, 4, 5, 6, 7, 8, 9, 10, 11, 12, 13, 14, 15, 16, 17, 18, 19	Curves curve left, curve right	Road Widths (ft)	AADT (count)	Mileage by Functional Class By Sheet 013-4 6 - Rural - Minor Arterial 1.227	Mileage by Town By Sheet MORETOWN - V100-1212 1.227 of 1.227 Ghost Section - US-2 (0.086 to 0.000) 0.086	DISTRICT 6	TOWN MORETOWN	Date: 11/15/13	ROUTE VT-100 ETE mileage: 134.465 to 141.926
					Total Mileage: 1.227 mi					