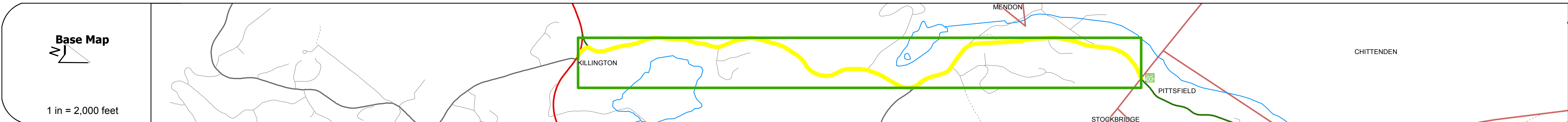
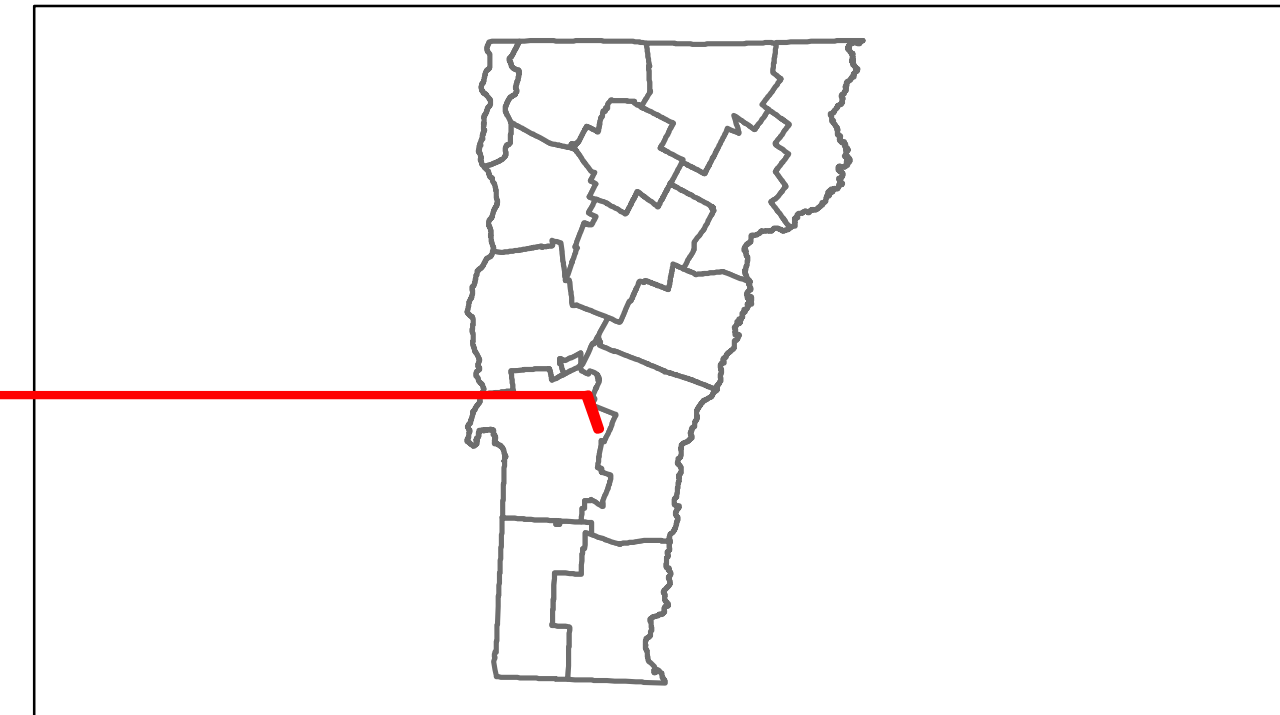




Route Log Progress Chart

DRAFT
Please Note: Errors and Omissions May Exist.
Contact the VTrans Mapping Unit with questions or concerns.








DISTRICT	TOWN	ROUTE
3	KILLINGTON	VT-100




DESCRIPTION BLOCK

Culvert 118:
Culvert - 1967
Structure No. 300022011811211
Length: 9'
Under Clearance: 7.0'
Facility Carried: VT100
Bridge Type: CGMPPA
Features Intersected: BROOK
Maintenance: State

Culvert 119:
Culvert - 1935
Structure No. 300022011911211
Length: 9'
Under Clearance: 7.0'
Facility Carried: VT100
Bridge Type: RC BOX
Features Intersected: OTTAUQUECHEE RIVER
Maintenance: State



Year	2012	2011	2010	2009	2008
ADT Counts	3500	3600	3800	3700	3800



Historic Projects	Functional Class	Curves	Road Widths	ADT	Mileage by Functional Class By Sheet	Mileage by Town By Sheet	DISTRICT	TOWN	Date: 11/15/13	ROUTE
<ul style="list-style-type: none"> Retreatment Resurface Unknown Bituminous Mix Skirny Mix Bituminous Seal Gravel Surface Treated Gravel Plant Mix Reclaimed Base and Bituminous Concrete Concrete 	<ul style="list-style-type: none"> 1 2 6 7 8 11 12 14 17 19 	<ul style="list-style-type: none"> curve left curve right 	<ul style="list-style-type: none"> (ft) 	<ul style="list-style-type: none"> (count) 	022-1 6 - Rural - Minor Arterial 3.969	KILLINGTON - V100-1121 9.0 of 10.14 Ghost Section - US-4 (8.495 to 2.324) 6.171	3	KILLINGTON	1 of 2 TWN mileage: 0.0 to 9.0	VT-100 ETE mileage: 86.051 to 90.02
Total Mileage: 9.000 mi						Total Mileage: 9.0 mi				