

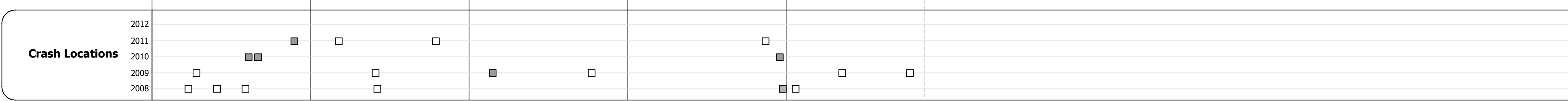
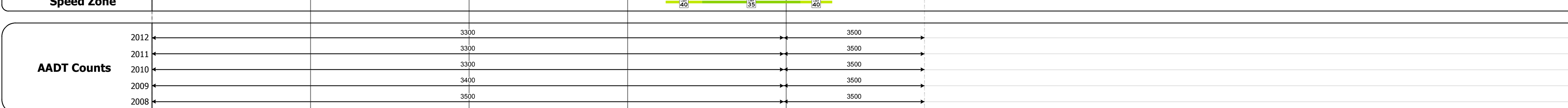



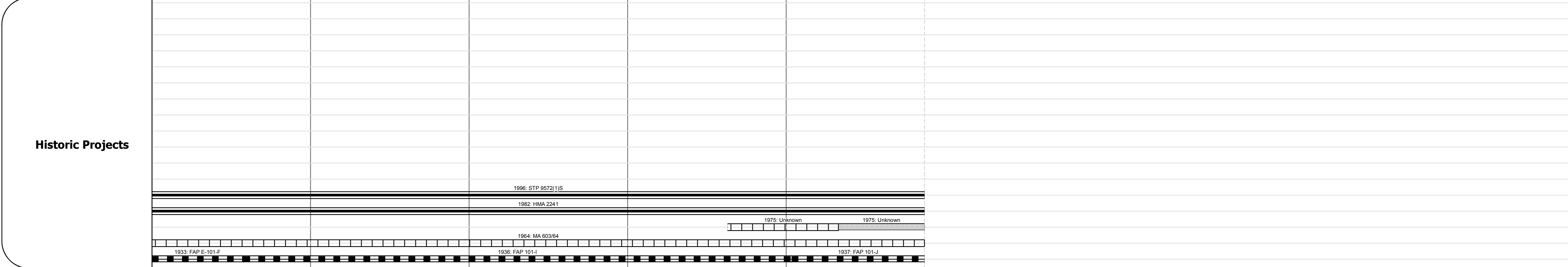

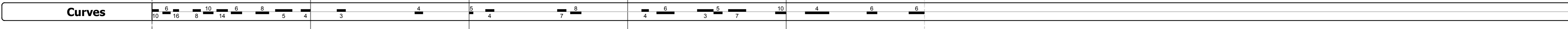
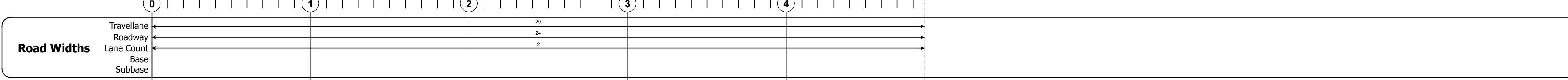
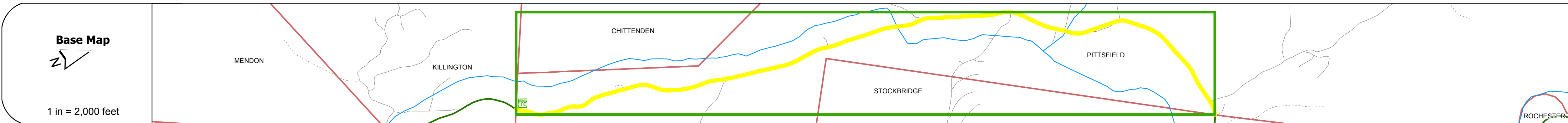
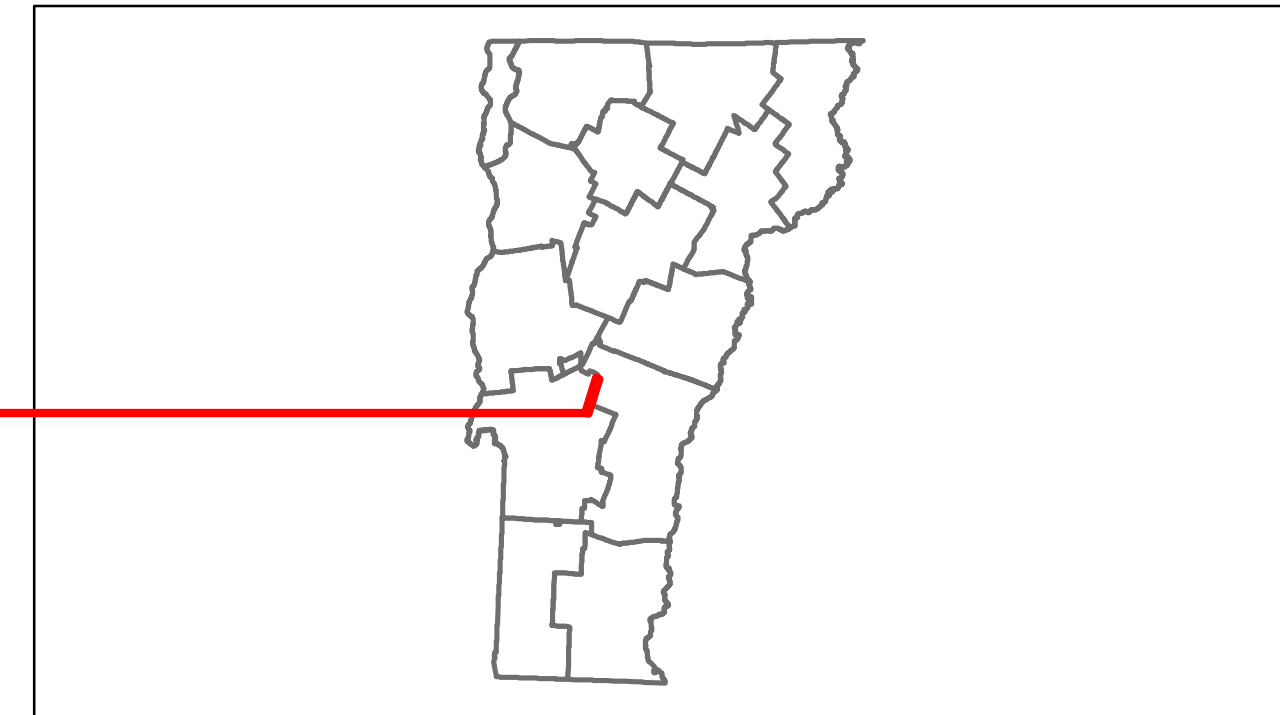


Route Log Progress Chart

DRAFT

Please Note: Errors and Omissions May Exist.
Contact the VTrans Mapping Unit with questions or concerns.

DISTRICT	TOWN	ROUTE
3	PITTSFIELD	VT-100



DESCRIPTION BLOCK

Culvert 123:
Culvert - 1960
Structure No. 300022012311151
Length: 14'
Under Clearance: 9.0'
Facility Carried: VT100
Bridge Type: CGMPPA
Features Intersected: TWEED RIVER
Maintenance: State

Bridge 124:
Tee Beam - 1929
Structure No. 200022012411152
Length: 59'
Width: 24.0'
Facility Carried: VT 00100 ML
Bridge Type: MASEY BRIDGE
Features Intersected: TWEED RIVER
Surface: Bituminous
Maintenance/Ownership: State

Bridge 126:
Tee Beam - 1932
Structure No. 200022012611152
Length: 56'
Width: 30.4'
Facility Carried: VT 00100 ML
Bridge Type: 2 SP CONCRETE T-BEAM
Features Intersected: W. BR. TWEED RIVER
Surface: Bituminous
Maintenance/Ownership: State

Historic Projects Retreatment, Resurface, Unknown, Bituminous Mix, Skirny Mix, Bituminous Seal, Gravel, Surface Treated Gravel, Plant Mix, Reclaimed Base and Bituminous Concrete, Concrete	Functional Class 1, 2, 3, 4, 5, 6, 7, 8, 9, 10, 11, 12, 13, 14, 15, 16, 17, 18, 19	Curves curve left, curve right	Road Widths (ft)	Traffic Counters (counter ID)	AADT (count)	Crash Locations Fatal, Injury, Property Damage Only, Unknown Crash Type	Mileage by Functional Class By Sheet 022-1 6 - Rural - Minor Arterial 4.873	Mileage by Town By Sheet PITTSFIELD - V100-1115 4.873 of 4.873	DISTRICT 3	TOWN PITTSFIELD	Date: 11/15/13	ROUTE VT-100 ETE mileage: 90.02 to 94.893
							Total Mileage: 4.873 mi	Total Mileage: 4.873 mi	1 of 1 TWN mileage: 0.0 to 4.873			