









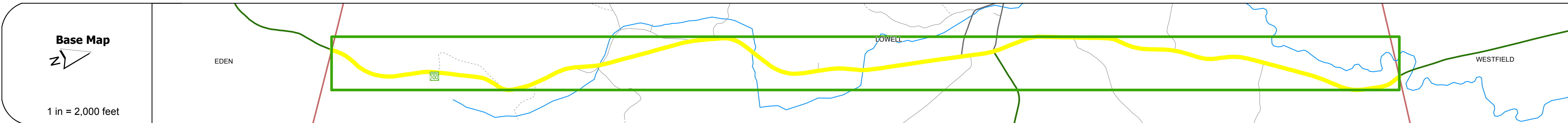
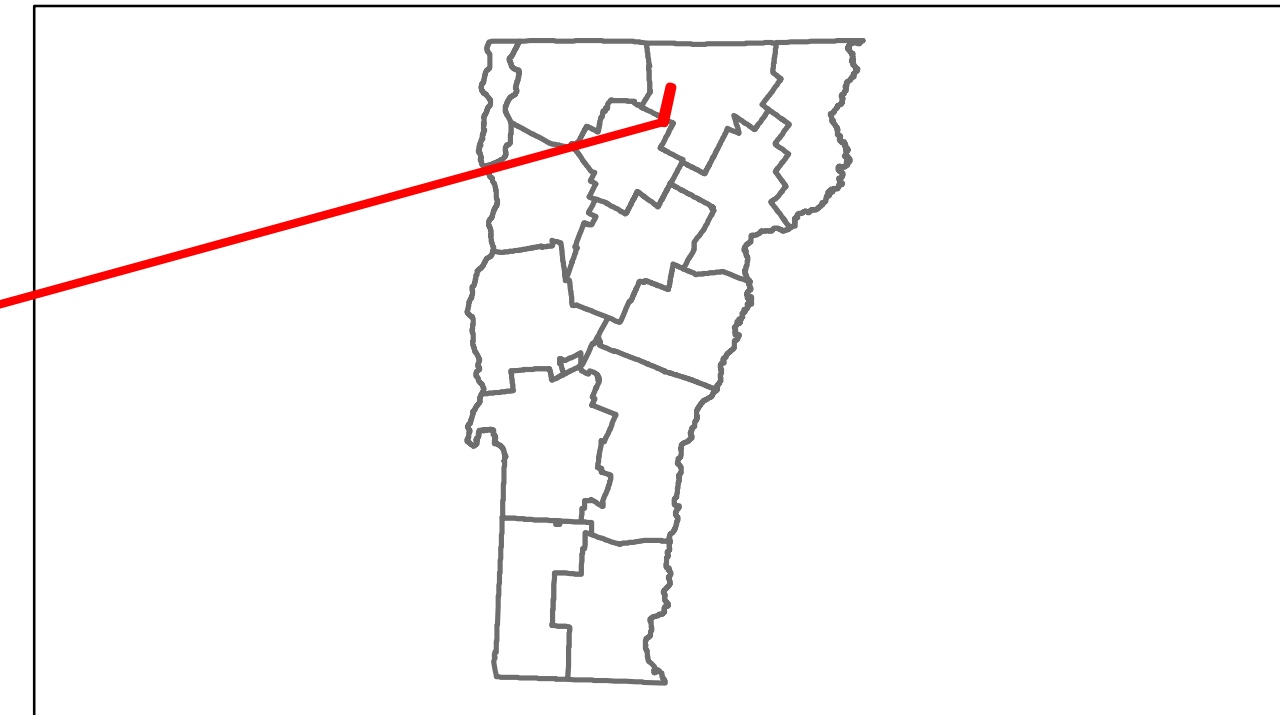


Route Log Progress Chart

DRAFT

Please Note: Errors and Omissions May Exist.
Contact the VTrans Mapping Unit with questions or concerns.

DISTRICT	TOWN	ROUTE
9	LOWELL	VT-100



DESCRIPTION BLOCK
<p>Culvert 229: Culvert - 1949 Structure No. 300029022910131 Length: 12' Under Clearance: 8.0' Facility Carried: VT100 Bridge Type: CONCRETE BOX Features Intersected: BROOK Maintenance: State</p> <p>Culvert 230: Culvert - 1952 Structure No. 300029023010131 Length: 12' Under Clearance: 5.0' Facility Carried: VT100 Bridge Type: CONC BOX WIDE w/SLAB Features Intersected: BROOK Surface: Bituminous Maintenance: State</p> <p>Bridge 234: Tee Beam - 1929 Structure No. 200029023410132 Length: 43' Width: 30.5' Facility Carried: VT 00100 ML Bridge Type: CONCRETE T-BEAM Features Intersected: EAST BRANCH Surface: Bituminous Maintenance/Ownership: State</p> <p>Bridge 236: Tee Beam - 1929 Structure No. 200029023610132 Length: 34' Width: 31.7' Facility Carried: VT 00100 ML Bridge Type: CONCRETE T-BEAM Features Intersected: EAST BRANCH Surface: Bituminous Maintenance/Ownership: State</p> <p>Culvert 237: Culvert - 1948 Structure No. 300029023710131 Length: 25' Under Clearance: 6.0' Facility Carried: VT100 Bridge Type: (3) ACCGMP Features Intersected: BROOK Maintenance: State</p> <p>Culvert 238: Culvert - 1941 Structure No. 300029023810131 Length: 10' Under Clearance: 5.0' Facility Carried: VT100 Bridge Type: CONCRETE BOX Features Intersected: BROOK Surface: Bituminous Maintenance: State</p> <p>Bridge 239: Stringer/multi-beam or girder - 1941 Structure No. 200029023910132 Length: 49' Width: 32.1' Facility Carried: VT 00100 ML Bridge Type: ROLLED BEAM Features Intersected: LECLAIR BROOK Surface: Bituminous Maintenance/Ownership: State</p>

Historic Projects Retreatment, Resurface, Unknown, Bituminous Mix, Skiny Mix, Bituminous Seal, Bituminous, Concrete, Surface Treated Gravel, Plant Mix, Reclaimed Base and Bituminous Concrete, Concrete	Functional Class 1, 2, 3, 4, 5, 6, 7, 8, 9, 10, 11, 12, 13, 14, 15, 16, 17, 18, 19	Curves curve left, curve right	Road Widths (ft)	AADT (count)	Mileage by Functional Class By Sheet 029-2 6 - Rural - Minor Arterial 7.031	Mileage by Town By Sheet LOWELL - V100-1013 7.031 of 7.031	DISTRICT 9	TOWN LOWELL	Date: 11/15/13	ROUTE VT-100 ETE mileage: 176.291 to 183.322
Crash Locations Fatal, Injury, Property Damage Only, Unknown Crash Type						Total Mileage: 7.031 mi		1 of 1 TWN mileage: 0.0 to 7.031		