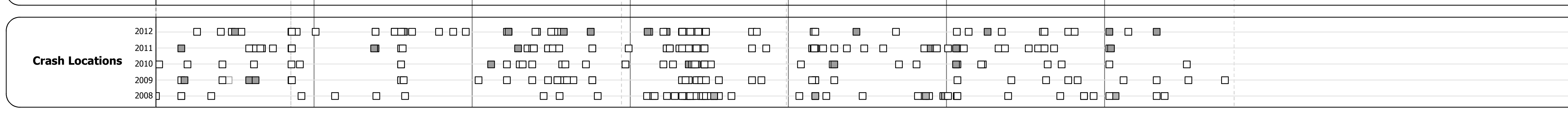








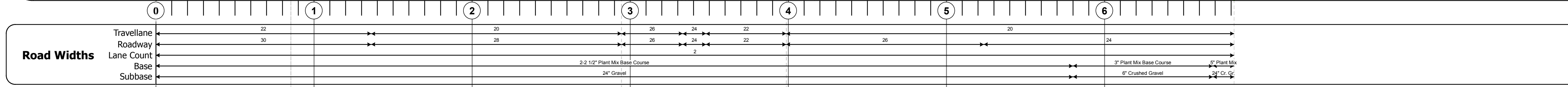
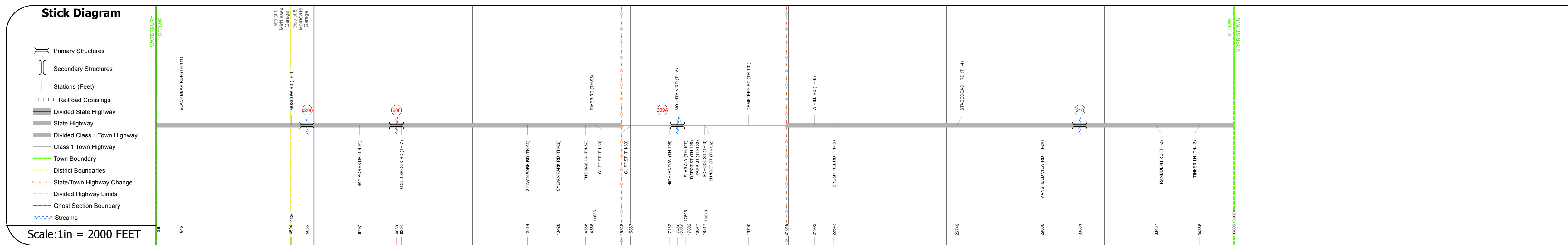
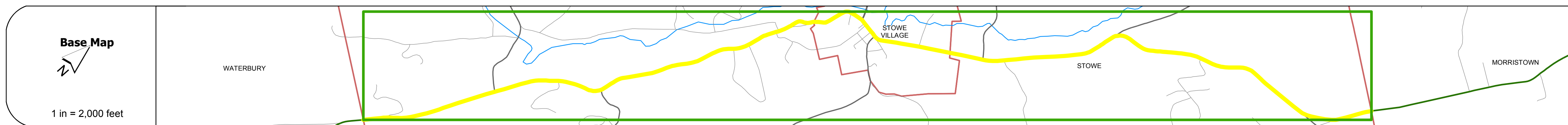
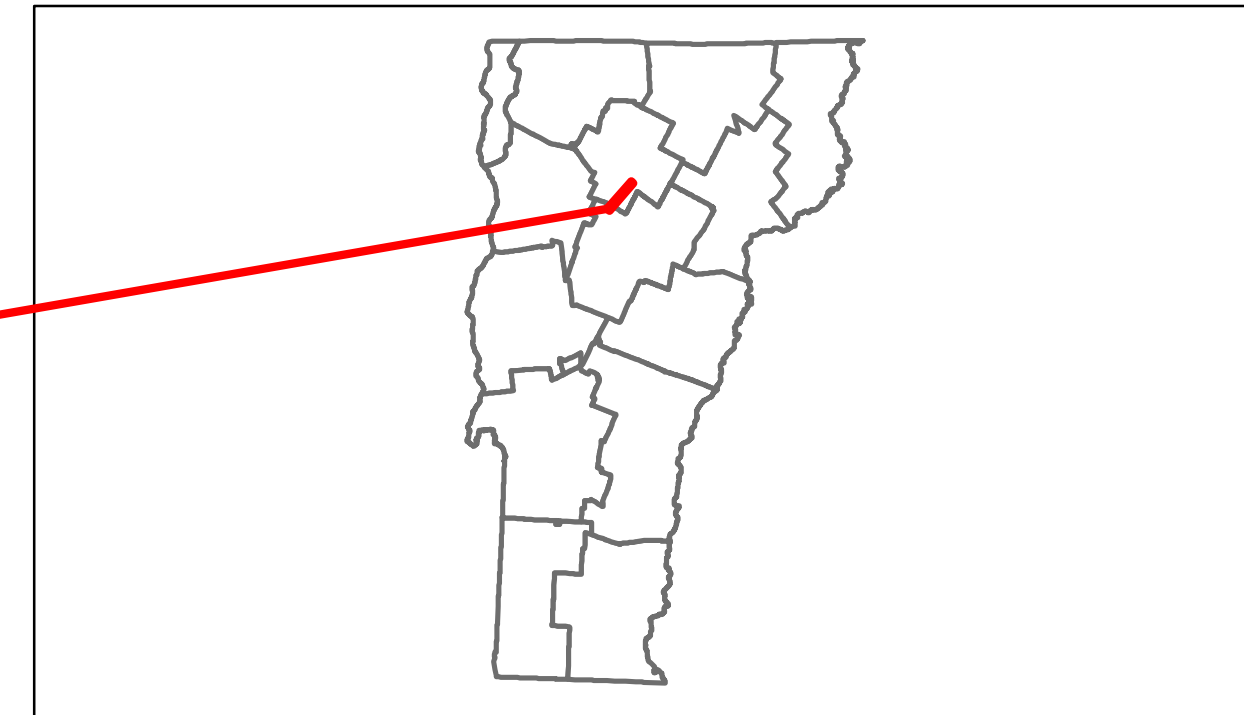


DISTRICT	TOWN	ROUTE
6	STOWE	VT-100



DESCRIPTION BLOCK

Culvert 206:
Culvert - 1982
Structure No. 300029020608081
Length: 6'
Under Clearance: 6.0'
Facility Carried: VT100
Bridge Type: ACCOMP
Features Intersected: BROOK
Maintenance: State

Bridge 208:
Tee Beam - 1931
Structure No. 200029020808082
Length: 43'
Width: 30.0'
Facility Carried: VT 00100 ML
Bridge Type: CONCRETE T-BEAM
Features Intersected: GOLD BROOK
Surface: Bituminous
Maintenance/Ownership: State

Culvert 209A:
Culvert - 2001
Structure No. 300290209A08081
Length: 6'
Under Clearance: 6.0'
Facility Carried: VT 100
Bridge Type: PRECAST CONC. BOX
Features Intersected: BROOK
Maintenance: Town

Bridge 210:
Stringer/multi-beam or girder - 1934
Structure No. 200029021008082
Length: 54'
Width: 39.0'
Facility Carried: VT 00100 ML
Bridge Type: ROLLED BEAM
Features Intersected: MOSS GLEN BROOK
Surface: Bituminous
Maintenance/Ownership: State

Historic Projects Retreatment Resurface Unknown Bituminous Mix Skippy Mix Bituminous Seal Concrete Bituminous Macadam Cold Patch and Bituminous Concrete Concrete	Functional Class 1 2 3 4 5 6 7 8 9 10 11 12 13 14 15 16 17 18 19 Speed Zones 25 30 35 40 45 50 55 60 65	Curves - curve left - curve right Grades - grade up - grade down	Road Widths (ft) Traffic Counters (counter ID)	AADT (count) Crash Locations ■ Fatal □ Injury □ Property Damage Only □ Unknown Crash Type	Mileage by Functional Class By Sheet 029-1 6 - Rural - Minor Arterial 6.819 Total Mileage: 6.819 mi	Mileage by Town By Sheet STOWE - v100-0808 6.819 of 6.819 Total Mileage: 6.819 mi	DISTRICT 6	TOWN STOWE	Date: 11/15/13 1 of 1 TWN mileage: 0.0 to 6.819	ROUTE VT-100 ETE mileage: 148.669 to 155.488
--	--	---	---	---	---	---	----------------------	----------------------	--	--