

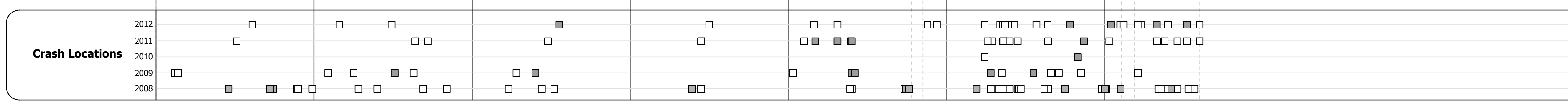
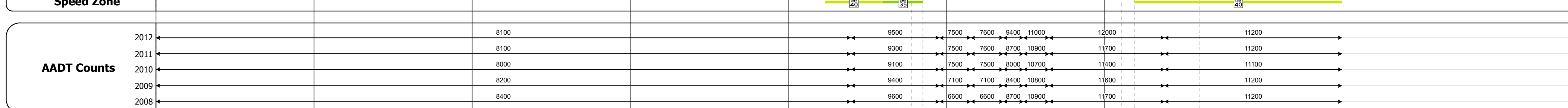




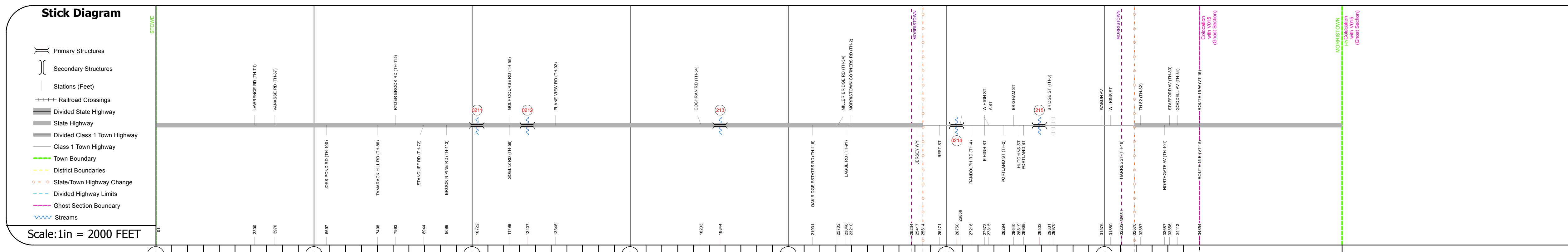
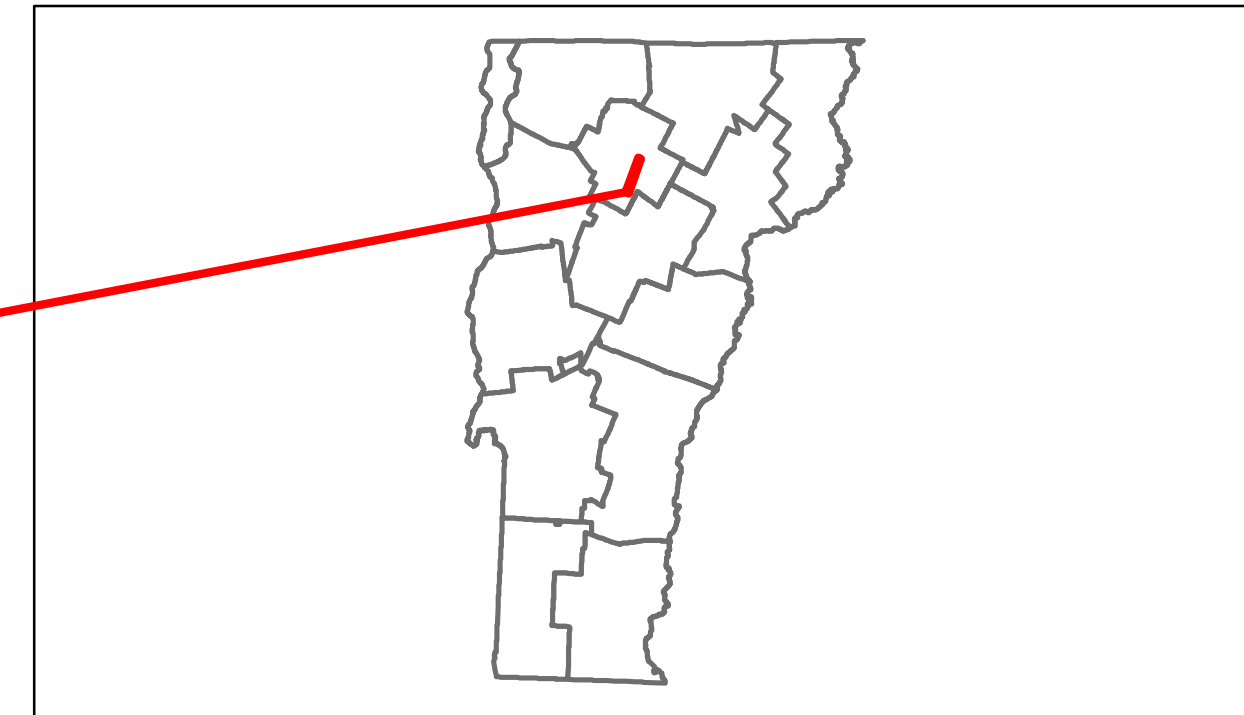


Route Log Progress Chart

DRAFT

Please Note: Errors and Omissions May Exist.
Contact the VTTrans Mapping Unit with questions or concerns.

DISTRICT	TOWN	ROUTE
6	MORRISTOWN	VT-100



DESCRIPTION BLOCK

Culvert 211:
Culvert - 1934
Structure No. 300029021108071
Length: 9'
Under Clearance: 7.0'
Facility Carried: VT100
Bridge Type: R C BOX
Features Intersected: RYDER BROOK
Maintenance: State

Culvert 212:
Culvert - 1934
Structure No. 300029021208071
Length: 9'
Under Clearance: 7.0'
Facility Carried: VT100
Bridge Type: R C BOX
Features Intersected: BROOK
Maintenance: State

Bridge 213:
Stringer/multi-beam or girder - 2002
Structure No. 200029021308072
Length: 148'
Width: 33.0'
Weight Limit: 0
Facility Carried: VT 00100 ML
Bridge Type: WELDED PLATE GIRDER
Features Intersected: RYDER BROOK
Maintenance/Ownership: State

Culvert 214:
Culvert - 1934
Structure No. 300029021408071
Length: 15'
Under Clearance: 15.0'
Facility Carried: VT100
Bridge Type: R C BOX
Features Intersected: RYDER BROOK
Maintenance: State

Bridge 215:
Truss - thru - 2009
Structure No. 200029021508072
Length: 128'
Width: 24.0'
Facility Carried: VT 00100 ML
Bridge Type: WELDED PONY TRUSS
Features Intersected: LAMOILLE RIVER
Surface: Bituminous
Maintenance/Ownership: Town

Historic Projects Retreatment Resurface Unknown Bituminous Mix Skippy Mix Bituminous Seal Bituminous Concrete Concrete Gravel Surface Treated Gravel Plant Mix Reclaimed Base and Bituminous Concrete Concrete	Functional Class 1 2 3 4 5 6 7 8 9 10 11 12 13 14 15 16 17 18 19 Speed Zones 25 30 35 40 45 50 55 60 65	Curves curve left curve right Grades grade up grade down	Road Widths (ft) Traffic Counters (counter ID)	AADT (count) Crash Locations Fatal Injury Property Damage Only Unknown Crash Type	Mileage by Functional Class By Sheet 029-1 6 - Rural - Minor Arterial 6.601	Mileage by Town By Sheet MORRISTOWN - V100-0807 6.601 of 6.601 Ghost Section - VT-15 (0.866 to 0.000) 0.901	DISTRICT 6	TOWN MORRISTOWN	Date: 11/15/13 1 of 1 TWN mileage: 0.0 to 6.601	ROUTE VT-100 ETE mileage: 155.488 to 162.089
--	--	---	---	---	---	--	----------------------	---------------------------	--	---