


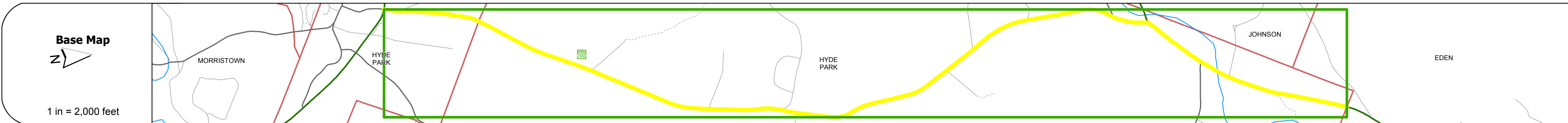
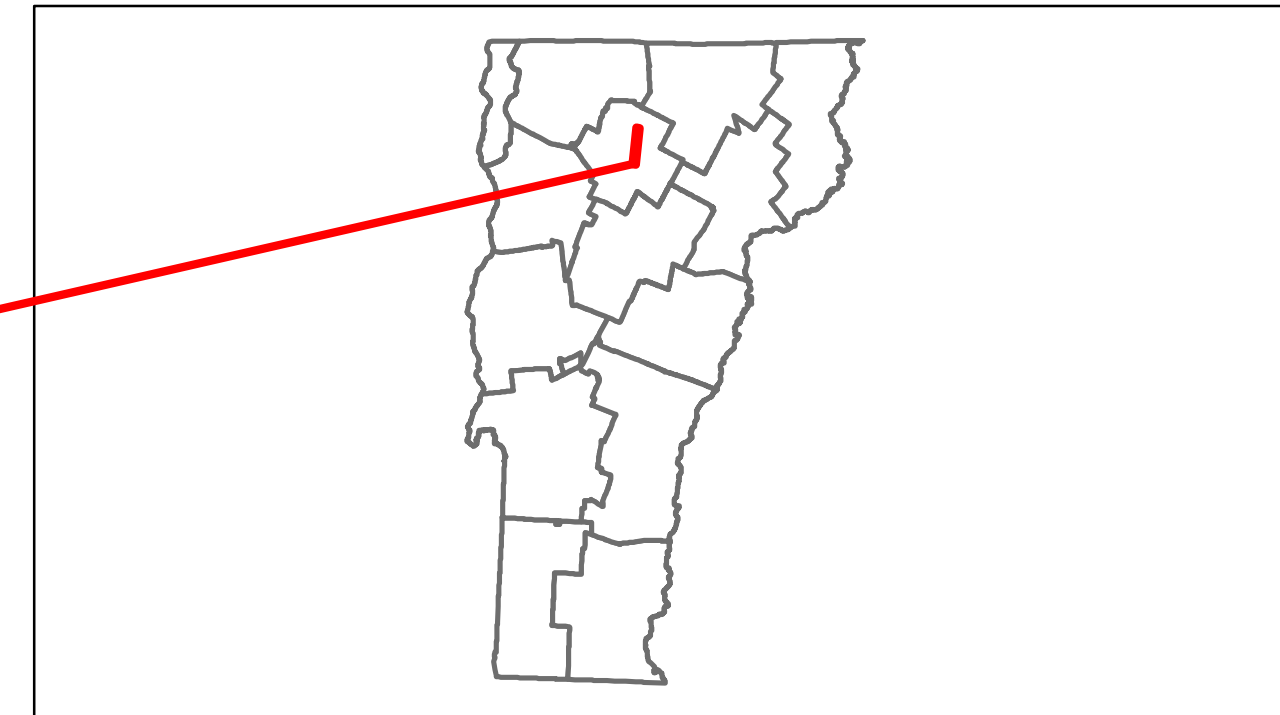


Route Log Progress Chart

DRAFT

Please Note: Errors and Omissions May Exist.
Contact the VTrans Mapping Unit with questions or concerns.

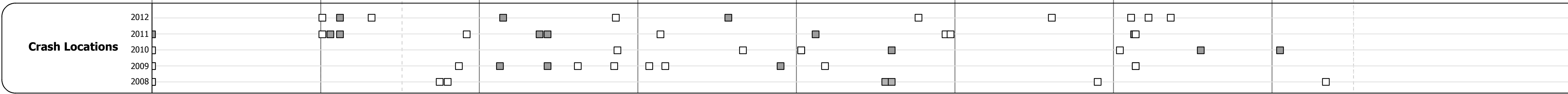
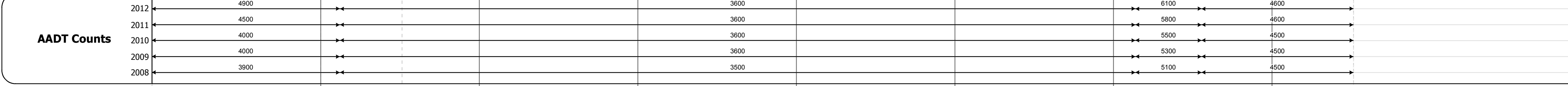


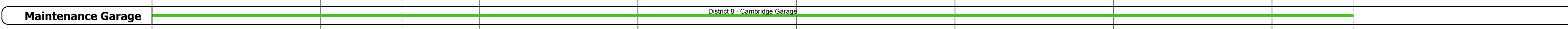




DISTRICT	TOWN	ROUTE
8	HYDE PARK	VT-100



DESCRIPTION BLOCK

Culvert - 1941
Structure No. 300029021608051
Length: 12'
Under Clearance: 10.0'
Facility Carried: VT100
Bridge Type: R C BOX
Features Intersected: BROOK
Maintenance: State

Bridge 217:
Stringer/multi-beam or girder - 1986
Structure No. 200029021708052
Length: 72'
Width: 36.7'
Facility Carried: VT 00100 ML
Bridge Type: ROLLED BEAM
Features Intersected: GHON RIVER
Surface: Bituminous
Maintenance/Ownership: State



Historic Projects Retreatment, Resurface, Unknown, Bituminous Mix, Skippy Mix, Bituminous Seal, Concrete, Gravel, Surface Treated Gravel, Plant Mix, Reclaimed Base and Bituminous Concrete, Concrete	Functional Class 1, 2, 3, 4, 5, 6, 7, 8, 9, 10, 11, 12, 13, 14, 15, 16, 17, 18, 19	Curves curve left, curve right	Road Widths (ft)	Traffic Counters (counter ID)	AADT (count)	Crash Locations Fatal, Injury, Property Damage Only, Unknown Crash Type	Mileage by Functional Class By Sheet 029-2 6 - Rural - Minor Arterial 6.513	Mileage by Town By Sheet HYDE PARK - V100-0805 Ghost Section - VT-15 (2.892 to 1.827) 6.513 of 6.513 1.065	DISTRICT 8	TOWN HYDE PARK	Date: 11/15/13	ROUTE VT-100 ETE mileage: 162.089 to 168.602
							Total Mileage: 6.513 mi					