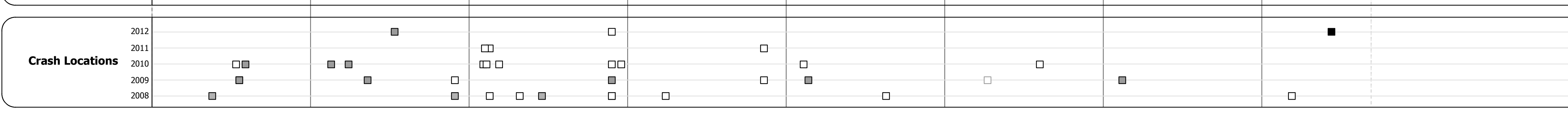
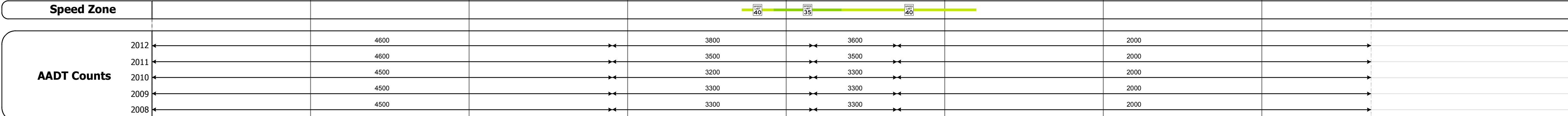

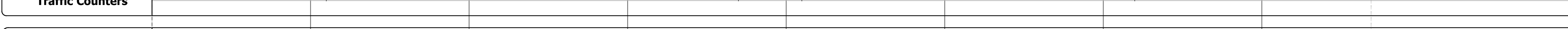

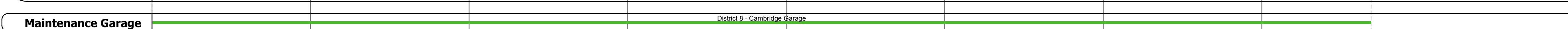
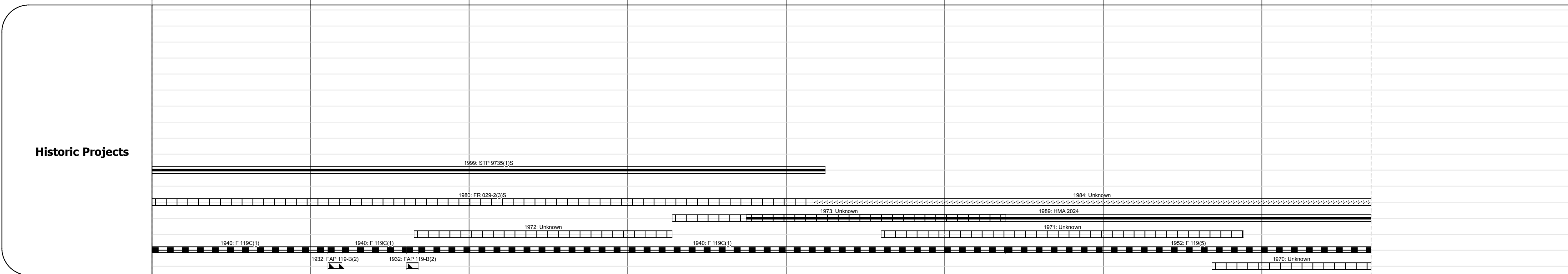

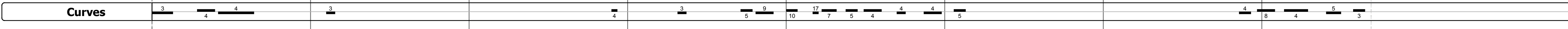
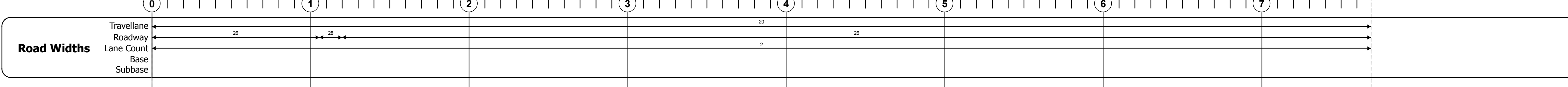
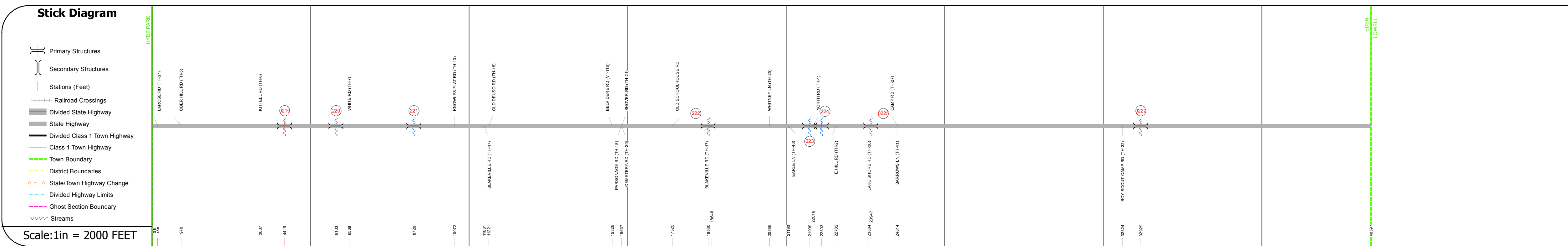
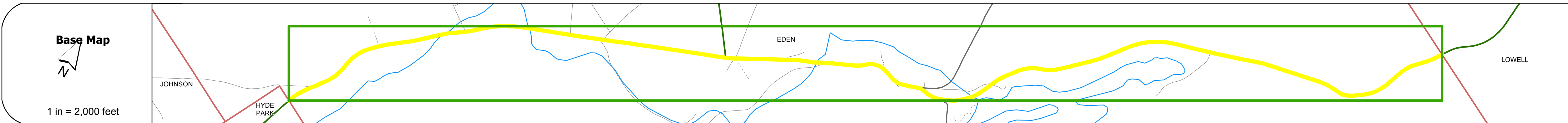
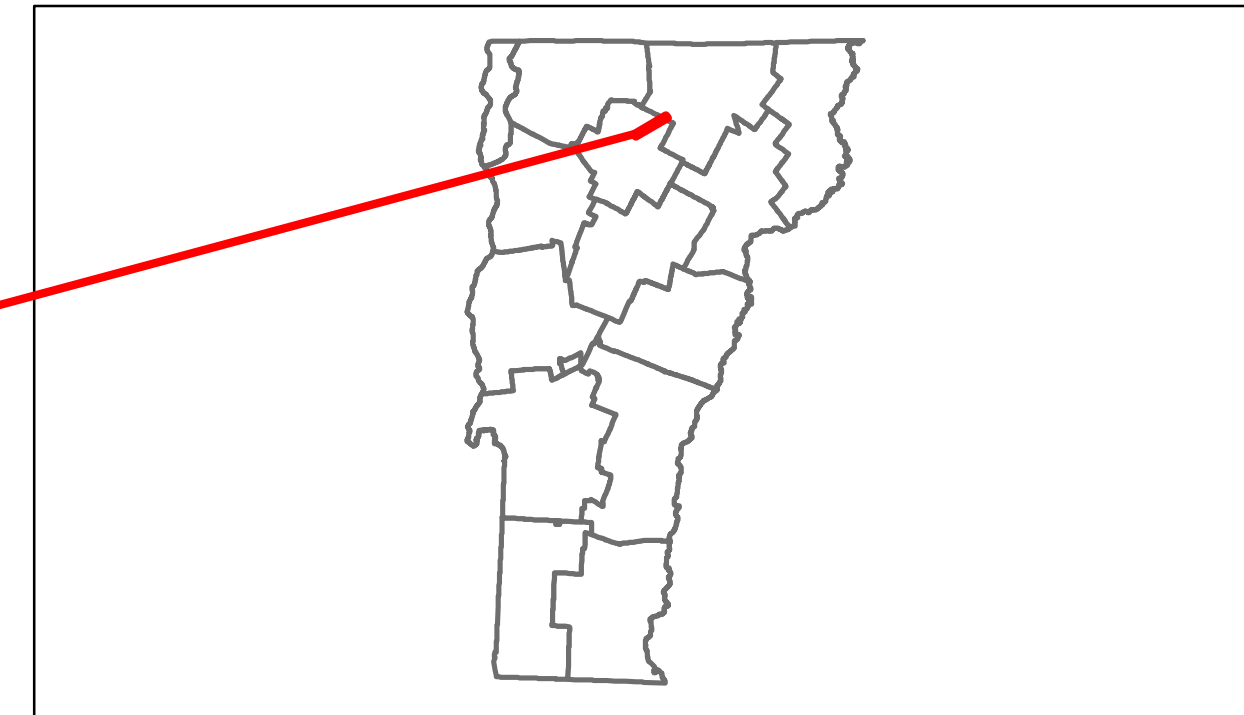


DISTRICT	TOWN	ROUTE
8	EDEN	VT-100



DESCRIPTION BLOCK
<p>Culvert 219: Culvert - 1940 Structure No. 300029021908031 Length: 10' Under Clearance: 5.0' Facility Carried: VT100 Bridge Type: RC BOX Features Intersected: STONY BROOK Maintenance: State</p> <p>Bridge 220: Tee Beam - 1932 Structure No. 200029022008032 Length: 33' Width: 31.3' Facility Carried: VT 00100 ML Bridge Type: TBEAM WIDE W/ ROL BM Features Intersected: GIHON RIVER Surface: Bituminous Maintenance/Ownership: State</p> <p>Bridge 221: Tee Beam - 1932 Structure No. 200029022108032 Length: 29' Width: 31.2' Facility Carried: VT 00100 ML Bridge Type: TBEAM WIDE W/ ROL BM Features Intersected: GIHON RIVER Surface: Bituminous Maintenance/Ownership: State</p> <p>Bridge 222: Tee Beam - 1929 Structure No. 200029022208032 Length: 39' Width: 31.0' Facility Carried: VT 00100 ML Bridge Type: TBEAM WIDE W/ ROL BM Features Intersected: GIHON RIVER Surface: Bituminous Maintenance/Ownership: State</p> <p>Bridge 223: Slab - 1931 Structure No. 200029022308032 Length: 23' Width: 30.5' Facility Carried: VT 00100 ML Bridge Type: CONCRETE SLAB Features Intersected: GIHON RIVER Surface: Bituminous Maintenance/Ownership: State</p> <p>Bridge 224: Slab - 1931 Structure No. 200029022408032 Length: 23' Width: 31.3' Facility Carried: VT 00100 ML Bridge Type: CONCRETE SLAB Features Intersected: GIHON RIVER Surface: Bituminous Maintenance/Ownership: State</p> <p>Culvert 225: Culvert - 1952 Structure No. 300029022508031 Length: 20' Under Clearance: 9.0' Facility Carried: VT100 Bridge Type: CGMPPA Features Intersected: GIHON RIVER Maintenance: State</p> <p>Bridge 227: Slab - 1952 Structure No. 300029022708031 Length: 19' Width: 31.0' Facility Carried: VT100 Bridge Type: CONCRETE SLAB Features Intersected: SUCKER BROOK Surface: Bituminous Maintenance: State</p>

Historic Projects	Functional Class	Curves	Road Widths	AADT	Mileage by Functional Class By Sheet	Mileage by Town By Sheet	DISTRICT	TOWN	Date: 11/15/13	ROUTE
<ul style="list-style-type: none"> Retreatment Resurface Unknown Bituminous Mix Skimny Mix Bituminous Seal Gravel Surface Treated Gravel Plant Mix Reclaimed Base and Bituminous Concrete Concrete 	<ul style="list-style-type: none"> 1 2 3 4 5 6 7 8 9 10 11 12 13 14 15 16 17 19 	<ul style="list-style-type: none"> curve left curve right 	<ul style="list-style-type: none"> (ft) 	<ul style="list-style-type: none"> (count) 	029-2 6 - Rural - Minor Arterial 7.689	EDEN - V100-0803 7.689 of 7.689	8	EDEN	1 of 1 TWN mileage: 0.0 to 7.689	VT-100 ETE mileage: 168.602 to 176.291
Total Mileage: 7.689 mi						Total Mileage: 7.689 mi				