Route Log Progress Chart

DRAFT

Please Note: Errors and Omissions May Exist.
Contact the VTrans Mapping Unit with questions or concerns.

DISTRICT	TOWN	ROUTE
1	READSBORO	VT-100

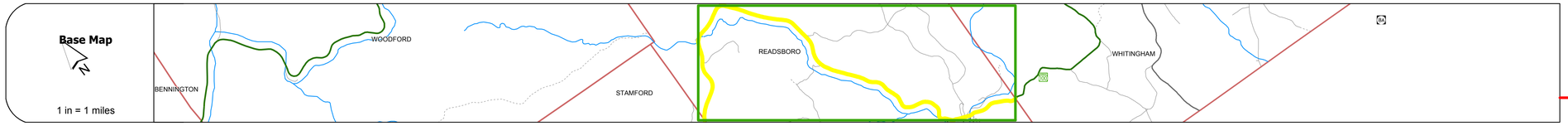

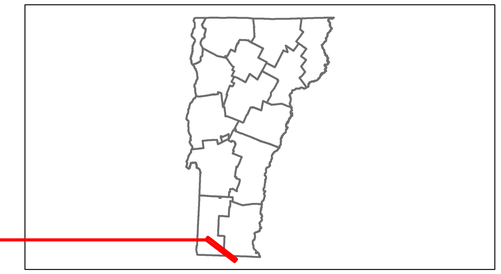



DESCRIPTION BLOCK

Bridge 14:
Stringer/multi-beam or girder - 1963
Structure No. 200102001402092
Length: 69'
Width: 31.7'
Facility Carried: VT 00100 ML
Bridge Type: ROLLED BEAM
Features Intersected: W. BR. DEERFIELD RIVER
Surface: Bituminous
Maintenance/Ownership: State

Culvert 16:
Culvert - 1963
Structure No. 300102001602091
Length: 15'
Under Clearance: 10.0'
Facility Carried: VT100
Bridge Type: CGMPPA
Features Intersected: DEERFIELD RIVER
Maintenance: State

Culvert 20:
Culvert - 1968
Structure No. 300102002002091
Length: 9'
Under Clearance: 7.0'
Facility Carried: VT100
Bridge Type: CGMPPA
Features Intersected: BROOK
Maintenance: State

Bridge 22:
Stringer/multi-beam or girder - 1970
Structure No. 200102002202092
Length: 119'
Width: 30.6'
Facility Carried: VT 00100 ML
Bridge Type: WELDED PLATE GIRDER
Features Intersected: W. BR. DEERFIELD RIVER
Surface: Bituminous
Maintenance/Ownership: State

Culvert 23:
Culvert - 1970
Structure No. 200102002302092
Length: 30'
Facility Carried: VT 00100 ML
Bridge Type: CONC ARCH CULVERT
Features Intersected: W. BR. DEERFIELD RIVER
Maintenance/Ownership: State

Bridge 25:
Girder and floorbeam system - 1954
Structure No. 200102002502092
Length: 340'
Width: 28.6'
Facility Carried: VT 00100 ML
Bridge Type: 3 SPN CONT RIV 2 GIR
Features Intersected: W BRANCH DEERFIELD RIVER
Maintenance/Ownership: State

Historic Projects: Retreatment, Resurface, Unknown, Bituminous Mix, Skinny Mix, Bituminous Seal, Bituminous Concrete, Bituminous Macadam, Cold Plane and Bituminous Concrete, Concrete, Gravel, Surface Treated Gravel, Plant Mix, Reclaimed Base and Bituminous Concrete

Functional Class: 1, 2, 6, 7, 8, 11, 12, 14, 16, 17, 19

Speed Zones: SPEED LIMIT 25, 30, 35, 40, 45, 50, 55, 60, 65

Curves: curve left, curve right

Grades: grade up, grade down

Road Widths (ft)

Traffic Counters (counter ID)

AADT (count)

Crash Locations: Fatal, Injury, Property Damage Only, Unknown Crash Type

Mileage by Functional Class By Sheet

0102	7 - Rural - Major Collector	8.038
	Total Mileage:	8.038 mi

Mileage by Town By Sheet

READSBORO - V100-0209	8.038 of 8.038
Total Mileage:	8.038 mi

DISTRICT	TOWN	Date: 11/15/13	ROUTE
1	READSBORO	1 of 1 TWN mileage: 0.0 to 8.038	VT-100 ETE mileage: 5.752 to 13.79