

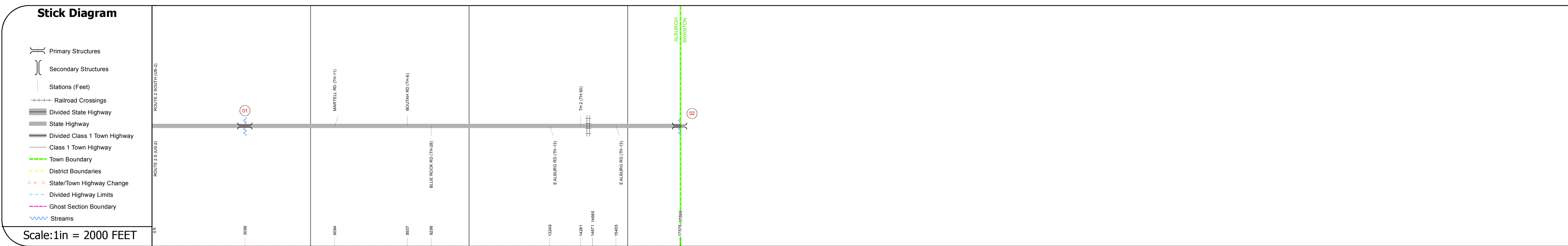
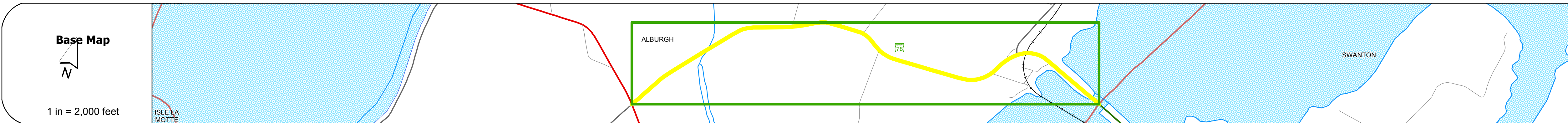
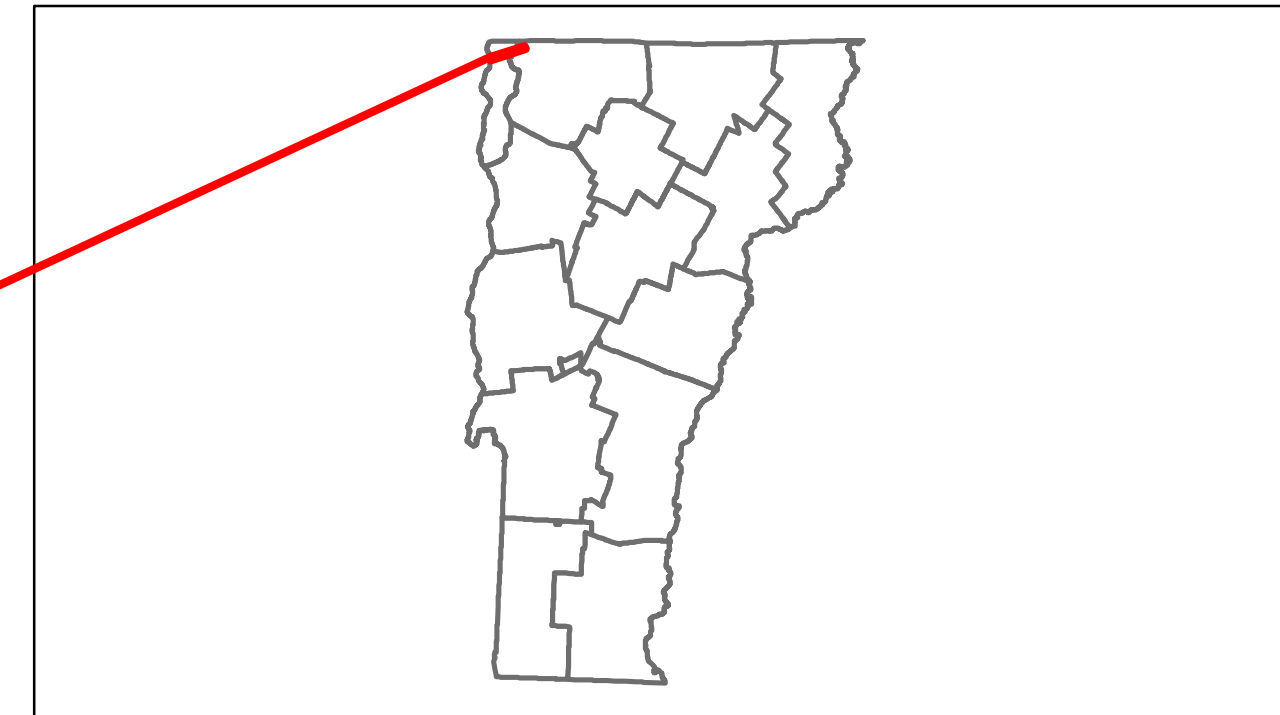


Route Log Progress Chart

DRAFT

Please Note: Errors and Omissions May Exist.
Contact the VTrans Mapping Unit with questions or concerns.

DISTRICT	TOWN	ROUTE
8	ALBURGH	VT-78



DESCRIPTION BLOCK

Bridge 1:
Stringer/multi-beam or girder - 1938
Structure No. 200036000107012
Length: 59'
Width: 28.3'
Facility Carried: VT 00078 ML
Bridge Type: ROLLED BEAM
Features Intersected: MUD CREEK
Surface: Bituminous
Maintenance/Ownership: State

Bridge 2:
Stringer/multi-beam or girder - 2007
Structure No. 200036000207012
Length: 3586'
Width: 42.3'
Facility Carried: VT 00078 ML
Bridge Type: 23 SP WELDED PLT GRD
Features Intersected: MISSISQUOI BAY
Surface: Bituminous
Maintenance/Ownership: State

Road Widths	Travellane	20
Roadway	28	
Lane Count	2	
Base	35	
Subbase		

Curves	5	6	7	5	5
---------------	---	---	---	---	---

Grades	
---------------	--

Historic Projects	<p>1984: Unknown</p> <p>1983: Unknown</p> <p>1984: Unknown</p> <p>1987: F 038-1(6)S</p> <p>1984: Unknown</p> <p>2007: BRF 038-1(1)</p> <p>2000: NH 9444(1)S</p> <p>1993: NH 038-1(7)</p> <p>1976: TOS 0294(3)</p> <p>1975: Unknown</p> <p>1972: Unknown</p> <p>1970: Unknown</p> <p>1975: RRS 0294(2)</p> <p>1975: Unknown</p> <p>1970: Unknown</p> <p>1938: MP STATE 210-N</p> <p>1938: PWA 1013-R</p>
--------------------------	---

Maintenance Garage	District 8 - Highgate Garage
---------------------------	------------------------------

Traffic Counters	862110	862111
-------------------------	--------	--------

Functional Class	2
-------------------------	---

Speed Zone	40
-------------------	----

ADT Counts	2012	5400	6000
	2011	5400	5300
	2010	5300	4600
	2009	5000	3300
	2008	4600	1900

Crash Locations	2012	
	2011	
	2010	
	2009	
	2008	

Historic Projects Retreatment, Resurface, Unknown, Bituminous Mix, Skippy Mix, Bituminous Seal, Bituminous Concrete, Surface Treated Gravel, Plant Mix, Reclaimed Base and Bituminous Concrete, Concrete	Functional Class 1, 2, 6, 7, 8, 11, 12, 14, 16, 17, 19	Curves curve left, curve right	Road Widths (ft)	Grades grade up, grade down	ADT (count)	Crash Locations Fatal, Injury, Property Damage Only, Unknown Crash Type	Mileage by Functional Class By Sheet 036-1 2 - Rural - Principal Arterial 3.329	Mileage by Town By Sheet ALBURGH - V078-0701 3.333 of 3.333	DISTRICT 8	TOWN ALBURGH	Date: 11/15/13	ROUTE VT-78 ETE mileage: 0.0 to 3.333
Total Mileage: 3.333 mi								Total Mileage: 3.333 mi				