

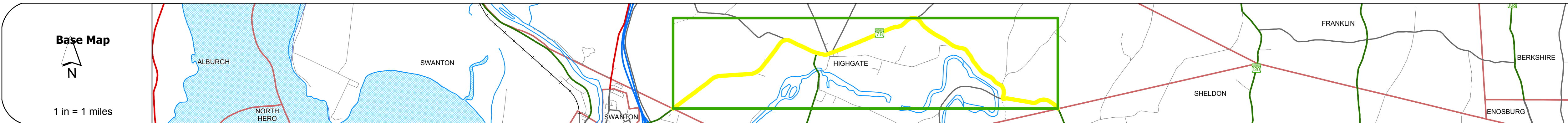
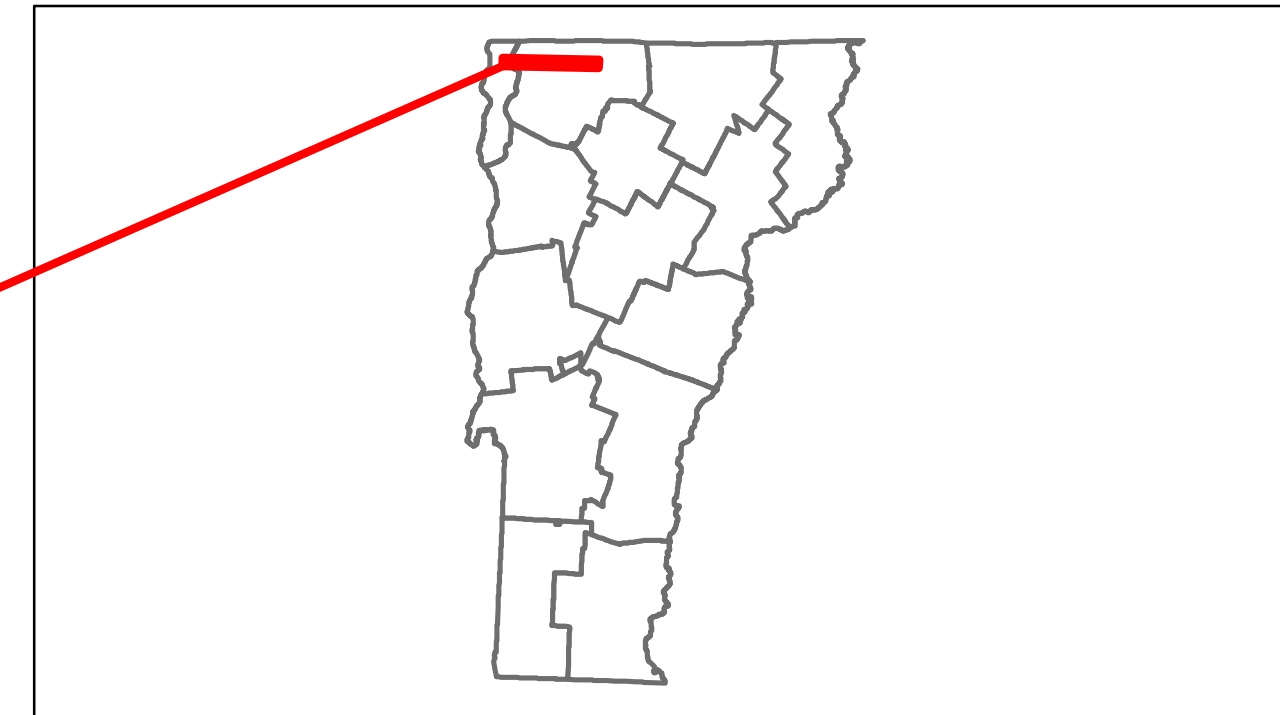


# Route Log Progress Chart

**DRAFT**

Please Note: Errors and Omissions May Exist.  
Contact the VTrans Mapping Unit with questions or concerns.

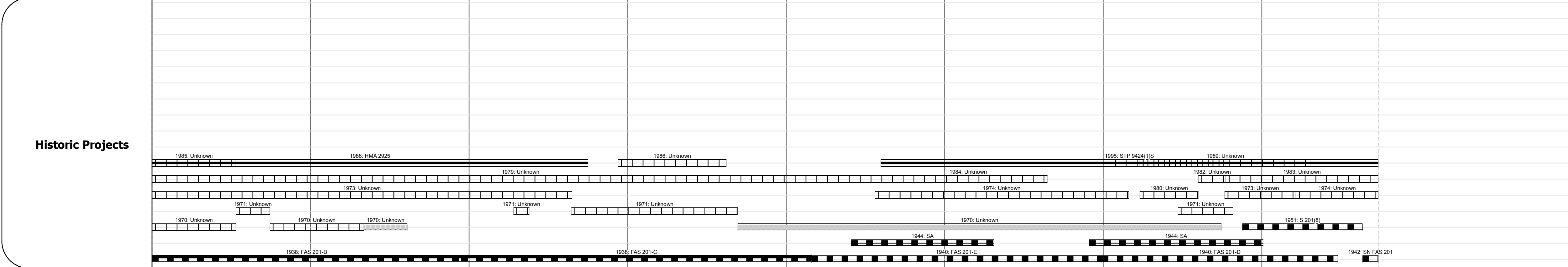
DISTRICT	TOWN	ROUTE
8	HIGHGATE	VT-78



Road Widths	Travellane	Roadway	Lane Count	Base	Subbase
	20	22	21	20	2

Curves	5	4	8	4	13	4	7	7.30'	3.30'	3	3	11	5	12	5	4	7	16.6	11	10	14	6	3
--------	---	---	---	---	----	---	---	-------	-------	---	---	----	---	----	---	---	---	------	----	----	----	---	---

Grades	+5.4	+7.0	-7.8	-8.0	+9.0	+10.0	+6.6	+11.0
--------	------	------	------	------	------	-------	------	-------



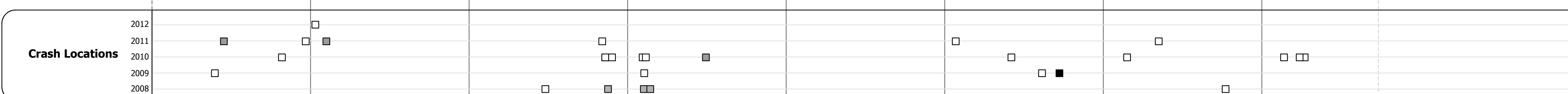
Maintenance Garage	District 8 - Highgate Garage
--------------------	------------------------------

Traffic Counters	96F327	96F325	96F322	96F321
------------------	--------	--------	--------	--------

Functional Class	7
------------------	---

Speed Zone	35	30
------------	----	----

ADT Counts	2012	2011	2010	2009	2008
	3500	4200	4300	4300	3600
	3600	4300	4300	4300	3600
	3800	4300	4300	4300	3600
	3600	4300	4300	4300	3600
	3600	4300	4300	4300	3600



## DESCRIPTION BLOCK

Historic Projects	Functional Class	Curves	Road Widths	AADT	Mileage by Functional Class By Sheet	Mileage by Town By Sheet	DISTRICT	TOWN	Date: 11/15/13	ROUTE
Retreatment, Resurface, Unknown, Bituminous Mix, Skippy Mix, Bituminous Seal, Bituminous Concrete, Surface Treated Gravel, Plant Mix, Reclaimed Base and Bituminous Concrete, Concrete	1-19, Speed Zones 25-65	curve left, curve right, grade up, grade down	(ft), Traffic Counters (counter ID)	Count	0296 7 - Rural - Major collector 7.735	HIGHGATE - V078-0609 7.735 of 7.735	8	HIGHGATE	1 of 1 TWN mileage: 0.0 to 7.735	VT-78 ETE mileage: 11.468 to 19.203
					Total Mileage: 7.735 mi	Total Mileage: 7.735 mi				

For More Information Contact - Vermont Agency of Transportation, Policy, Planning and Intermodal Development Division - Mapping Unit, 1 National Life Drive, Montpelier, VT 05633-5001 Telephone: 802-828-2600.