

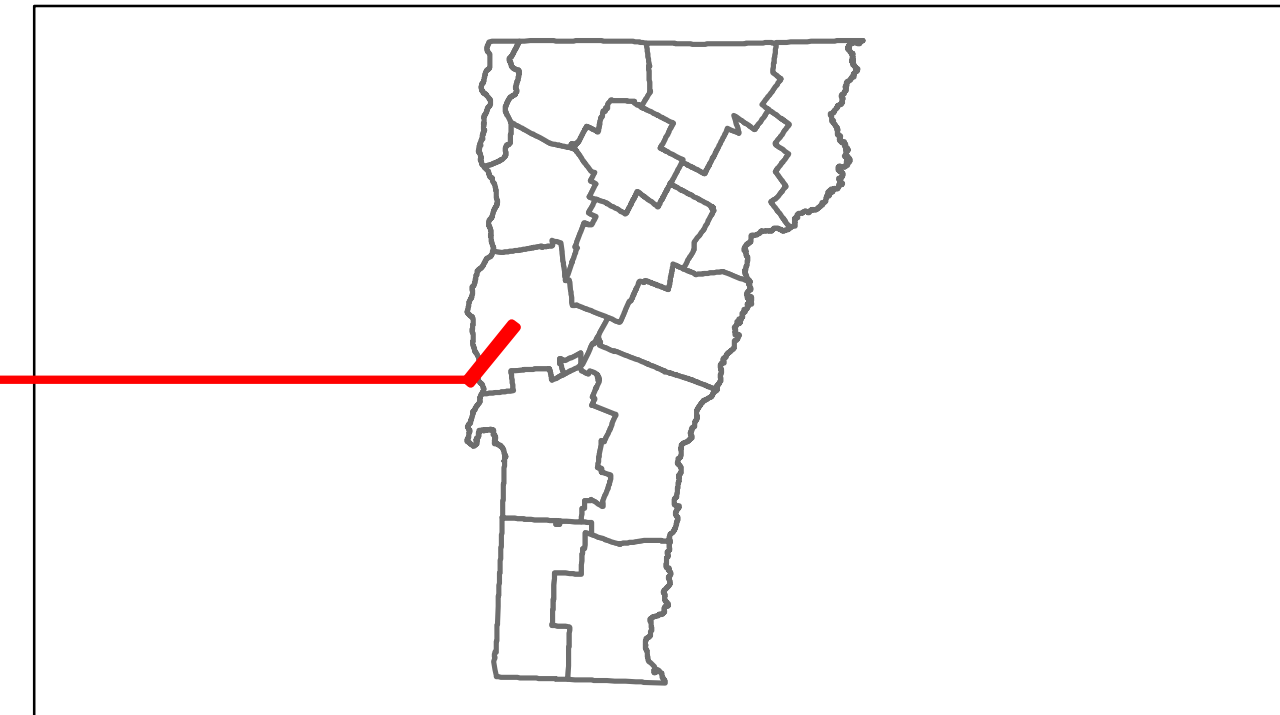


Route Log Progress Chart

DRAFT







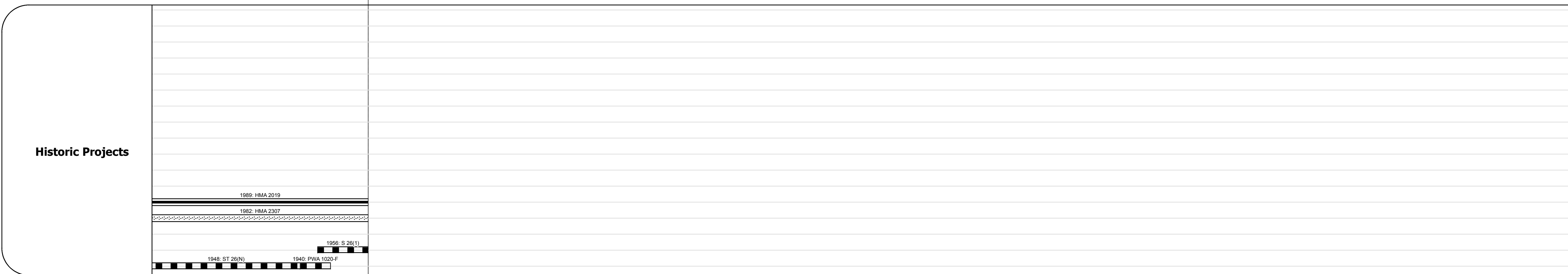



Please Note: Errors and Omissions May Exist.
Contact the VTrans Mapping Unit with questions or concerns.

DISTRICT	TOWN	ROUTE
5	SHOREHAM	VT-74



DESCRIPTION BLOCK

Bridge 2:
 Stringer/multi-beam or girder - 1939
 Structure No: 200164000201182
 Length: 182'
 Width: 24.0'
 Facility Carried: VT 00074 ML
 Bridge Type: 3 SPAN ROLLED BEAM
 Features Intersected: LEMON FAIR RIVER
 Maintenance/Ownership: State



Historic Projects Retreatment, Resurface, Unknown, Bituminous Mix, Skippy Mix, Bituminous Seal, Bituminous Concrete, Surface Treated Gravel, Plant Mix, Reclaimed Base and Bituminous Concrete, Concrete	Functional Class 1, 2, 6, 7, 8, 11, 12, 14, 16, 17, 19	Curves curve left, curve right	Road Widths (ft)	AADT (count)	Mileage by Functional Class By Sheet 0164 7 - Rural - Major collector 1.364	Mileage by Town By Sheet SHOREHAM - V074-0118 1.364 of 10.364	DISTRICT 5	TOWN SHOREHAM	Date: 11/15/13	ROUTE VT-74 ETE mileage: 0.0 to 9.935
					Crash Locations Fatal, Property Damage Only, Injury, Unknown Crash Type	Traffic Counters (counter ID)				