

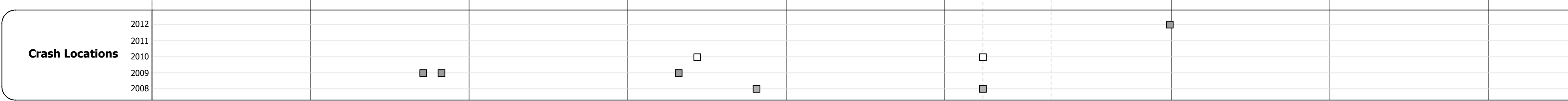
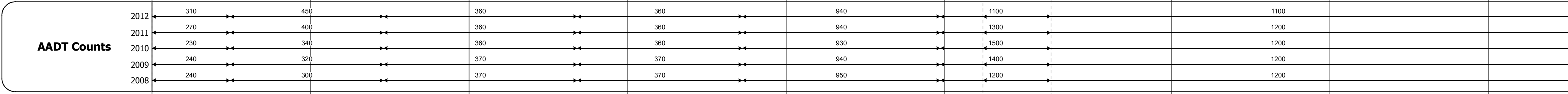



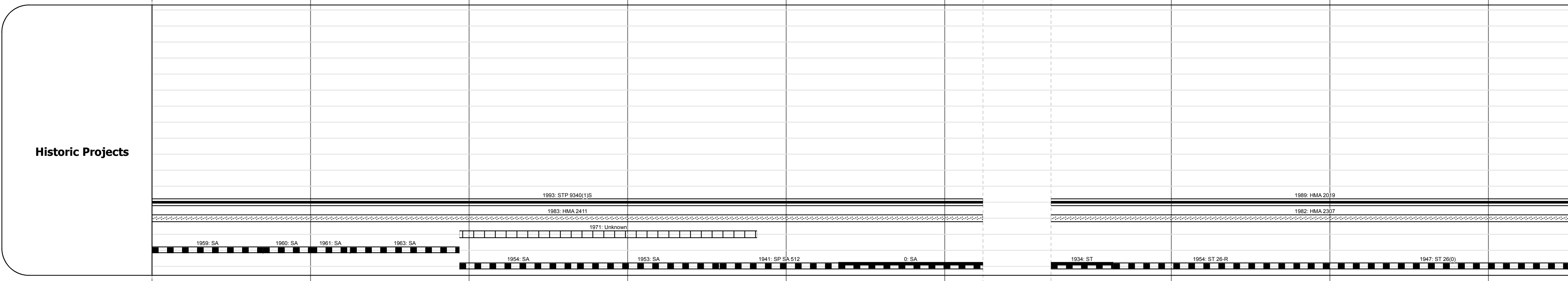
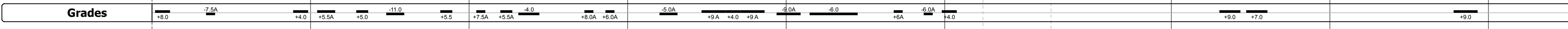
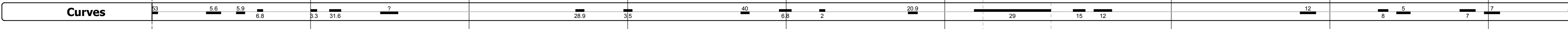
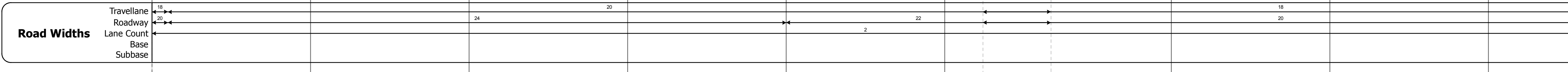
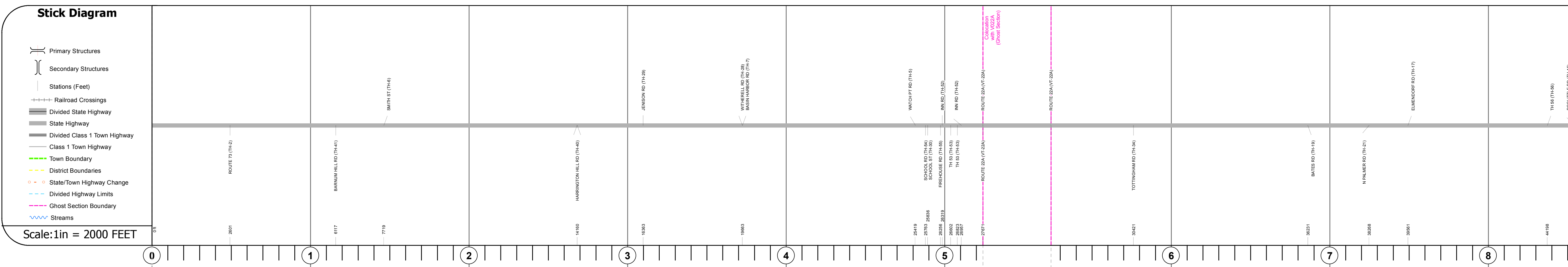
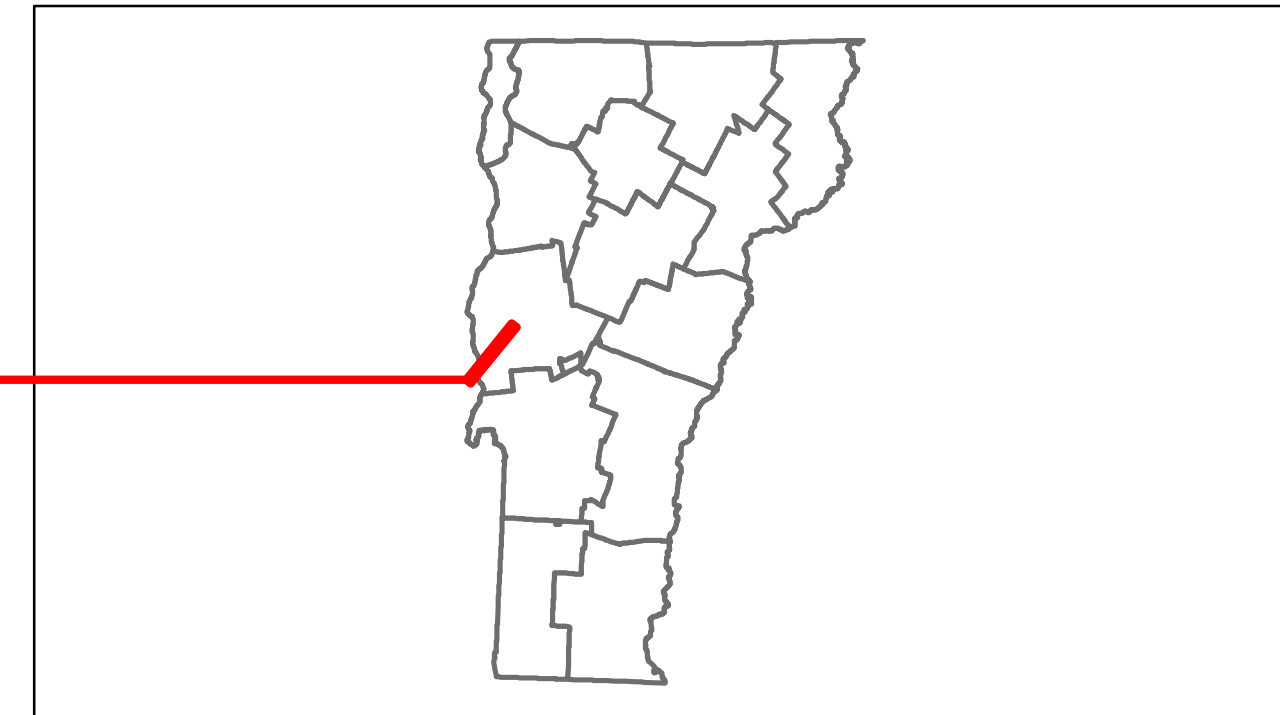


Route Log Progress Chart

DRAFT

Please Note: Errors and Omissions May Exist.
Contact the VTrans Mapping Unit with questions or concerns.

DISTRICT	TOWN	ROUTE
5	SHOREHAM	VT-74



DESCRIPTION BLOCK	

Historic Projects Retreatment, Resurface, Unknown, Bituminous Mix, Skippy Mix, Bituminous Seal, Bituminous Concrete, Surface Treated Gravel, Plant Mix, Reclaimed Base and Bituminous Concrete, Concrete	Functional Class 1, 2, 3, 4, 5, 6, 7, 8, 9, 10, 11, 12, 13, 14, 15, 16, 17, 18, 19	Curves curve left, curve right	Road Widths (ft)	Traffic Counters (counter ID)	AADT (count)	Crash Locations Fatal, Injury, Property Damage Only, Unknown Crash Type	Mileage by Functional Class By Sheet 0164 7 - Rural - Major Collector 3.759 0160 7 - Rural - Major Collector 5.241	Mileage by Town By Sheet SHOREHAM - V074-0118 9.0 of 10.364 Ghost Section - VT-22A (3.107 to 3.536) 0.429	DISTRICT 5	TOWN SHOREHAM	Date: 11/15/13	ROUTE VT-74 ETE mileage: 0.0 to 9.95
Total Mileage: 9.000 mi								Total Mileage: 9.0 mi				