

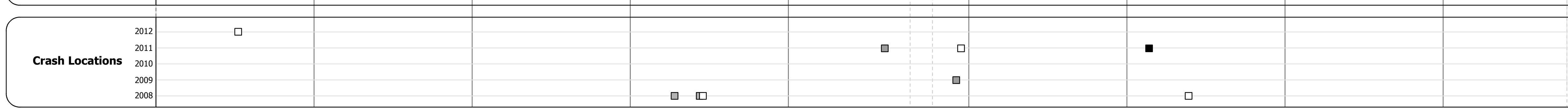
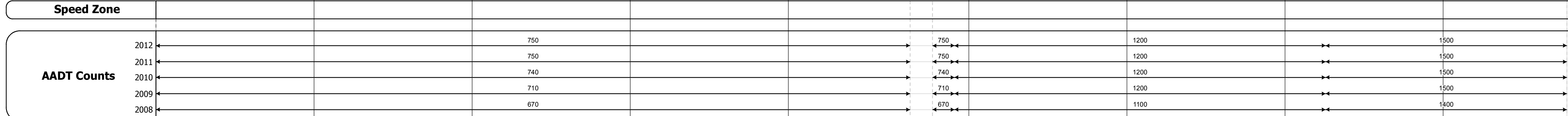


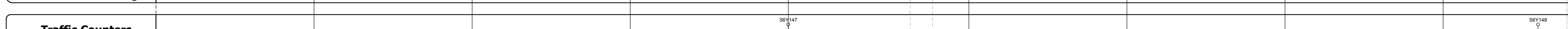

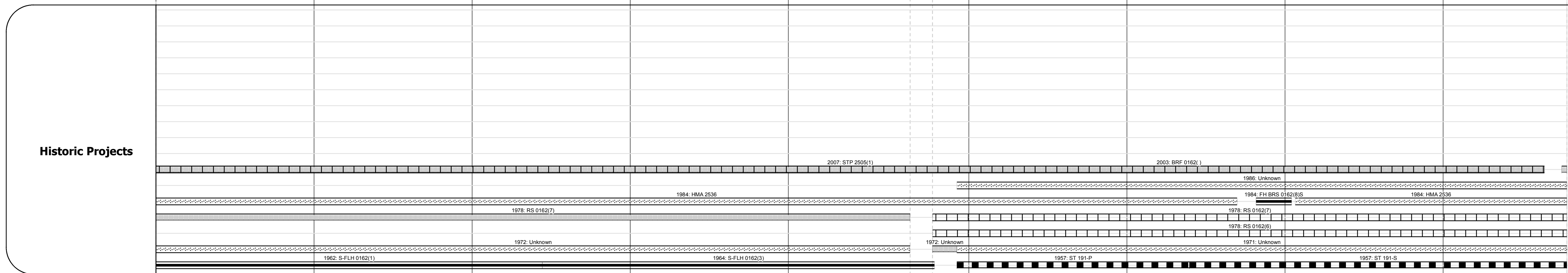

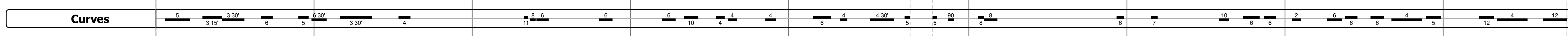
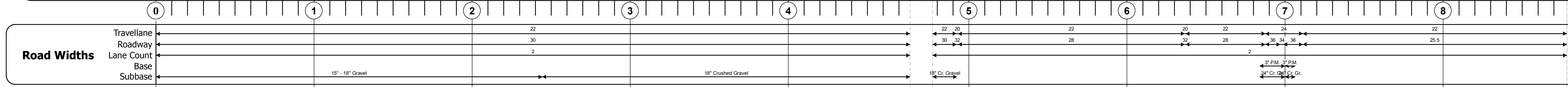
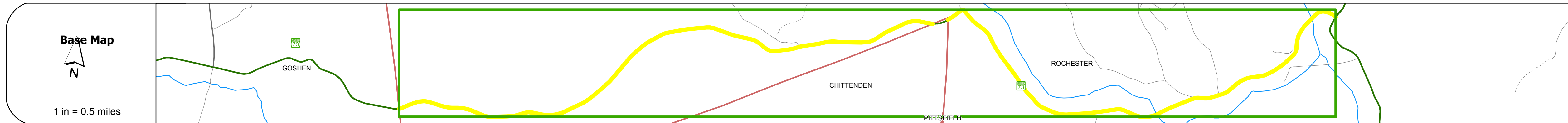
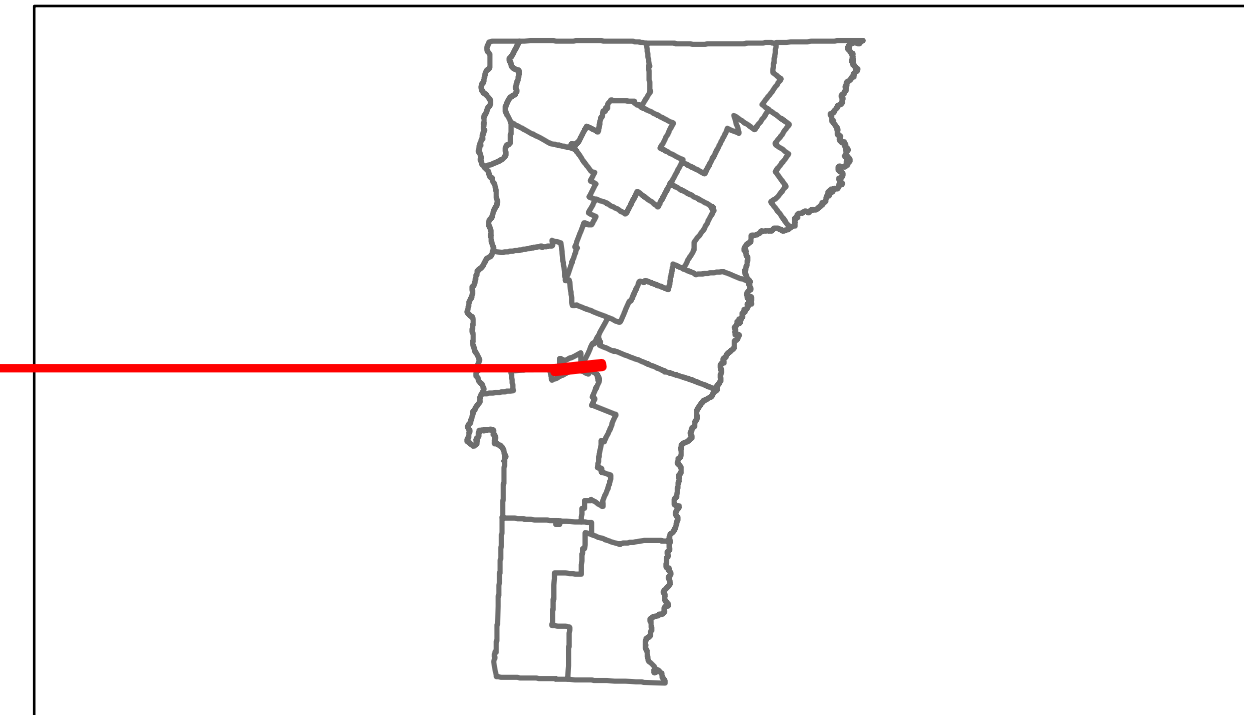


# Route Log Progress Chart

**DRAFT**

Please Note: Errors and Omissions May Exist.  
Contact the VTrans Mapping Unit with questions or concerns.

DISTRICT	TOWN	ROUTE
4	ROCHESTER	VT-73



## DESCRIPTION BLOCK

**Culvert 12D:**  
Culvert - 1962  
Structure No. 300162012D14151  
Length: 10'  
Under Clearance: 11.0'  
Facility Carried: VT73  
Bridge Type: CGMPP  
Features Intersected: BRANDON BROOK  
Maintenance: State

**Culvert 12E:**  
Culvert - 1962  
Structure No. 300162012E14151  
Length: 12'  
Under Clearance: 8.0'  
Facility Carried: VT73  
Bridge Type: CGMPPA  
Features Intersected: BRANDON BROOK  
Maintenance: State

**Culvert 13:**  
Culvert - 1962  
Structure No. 300162001314151  
Length: 10'  
Bridge Type: CAMP  
Features Intersected: BRANDON BROOK  
Maintenance: State

**Bridge 14:**  
Tee Beam - 1927  
Structure No. 200162001414152  
Length: 39'  
Width: 30.0'  
Facility Carried: VT 00073 ML  
Bridge Type: CONCRETE T-BEAM  
Features Intersected: BRANDON BROOK  
Surface: Bituminous  
Maintenance/Ownership: State

**Bridge 15:**  
Tee Beam - 1929  
Structure No. 200162001514152  
Length: 43'  
Width: 20.8'  
Facility Carried: VT 00073 ML  
Bridge Type: CONCRETE T-BEAM  
Features Intersected: CORPORATION BROOK  
Surface: Bituminous  
Maintenance/Ownership: State

**Bridge 16:**  
Tee Beam - 1929  
Structure No. 200162001614152  
Length: 28'  
Width: 20.1'  
Facility Carried: VT 00073 ML  
Bridge Type: CONCRETE T-BEAM  
Features Intersected: CORPORATION BROOK  
Surface: Bituminous  
Maintenance/Ownership: State

**Bridge 17:**  
Stringer/multi-beam or girder - 1984  
Structure No. 200162001714152  
Length: 102'  
Width: 32.8'  
Facility Carried: VT 00073 ML  
Bridge Type: WELDED GIRDER  
Features Intersected: WEST BRANCH  
Surface: Bituminous  
Maintenance/Ownership: State

**Culvert 18:**  
Culvert - 1957  
Structure No. 300162001814151  
Length: 7'  
Under Clearance: 5.0'  
Facility Carried: VT73  
Bridge Type: CGMPPA  
Features Intersected: BROOK  
Maintenance: State

**Bridge 19:**  
Stringer/multi-beam or girder - 1930  
Structure No. 200162001914152  
Length: 74'  
Width: 26.2'  
Facility Carried: VT 00073 ML  
Bridge Type: MAGEY BRIDGE  
Features Intersected: WHITE RIVER  
Surface: Bituminous  
Maintenance/Ownership: State

<b>Historic Projects</b> Retreatment Resurface Unknown Bituminous Mix Skippy Mix Bituminous Seal Bituminous Concrete Reclaimed Base and Bituminous Concrete Concrete	<b>Functional Class</b> 1 2 3 4 5 6 7 8 9 10 11 12 13 14 15 16 17 18 19 <b>Speed Zones</b> 25 30 35 40 45 50 55 60 65	<b>Curves</b> curve left curve right <b>Grades</b> grade up grade down	<b>Road Widths</b> (ft) <b>Traffic Counters</b> (counter ID)	<b>AADT</b> (count) <b>Crash Locations</b> Fatal Injury Property Damage Only Unknown Crash Type	<b>Mileage by Functional Class By Sheet</b> 0162 7 - Rural - Major collector 8.782	<b>Mileage by Town By Sheet</b> ROCHESTER - V073-1415 8.782 of 8.782	<b>DISTRICT</b> 4	<b>TOWN</b> ROCHESTER	<b>Date:</b> 11/15/13 <b>1 of 1</b> <b>TWN mileage:</b> 0.0 to 8.782	<b>ROUTE</b> VT-73 ETE mileage: 19.302 to 28.226	
Total Mileage: 8.782 mi						Total Mileage: 8.782 mi					

For More Information Contact - Vermont Agency of Transportation, Policy, Planning and Intermodal Development Division - Mapping Unit, 1 National Life Drive, Montpelier, VT 05633-5001 Telephone: 802-828-2600.