


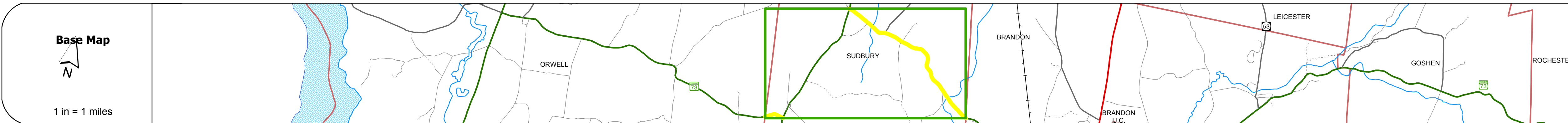
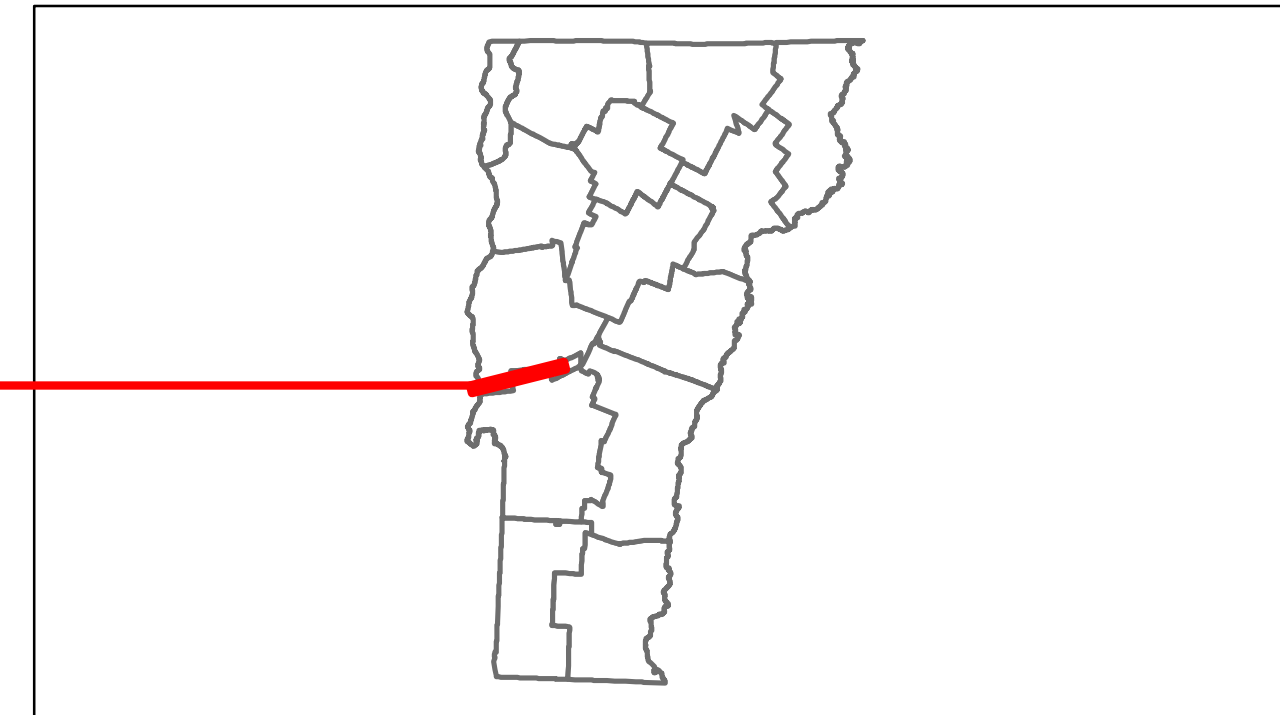


Route Log Progress Chart

DRAFT

Please Note: Errors and Omissions May Exist.
Contact the VTrans Mapping Unit with questions or concerns.






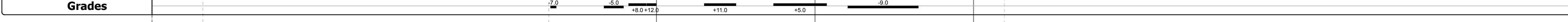
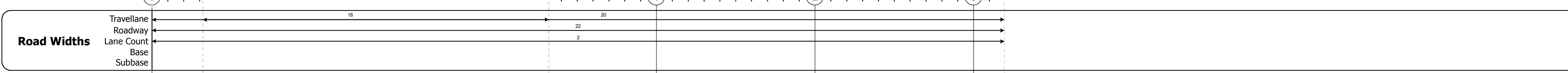
DISTRICT	TOWN	ROUTE
3	SUDBURY	VT-73



DESCRIPTION BLOCK

Bridge 4:
Slab - 1926
Structure No. 300158000411231
Length: 14'
Width: 30.3'
Under Clearance: 5.0'
Facility Carried: VT73
Bridge Type: CONCRETE SLAB
Features Intersected: BROOK
Surface: Bituminous
Maintenance: State

Bridge 5:
Stringer/multi-beam or girder - 1952
Structure No. 200158000511232
Length: 235'
Width: 32.2'
Facility Carried: VT 00073 ML
Bridge Type: 3 SP ROLLED BEAM
Features Intersected: OTTER CREEK
Surface: Bituminous
Maintenance/Ownership: State



Historic Projects Retreatment, Resurface, Unknown, Bituminous Mix, Skippy Mix, Bituminous Seal, Concrete, Gravel, Surface Treated Gravel, Plant Mix, Reclaimed Base and Bituminous Concrete, Concrete	Functional Class 1, 2, 3, 4, 5, 6, 7, 8, 9, 10, 11, 12, 13, 14, 15, 16, 17, 18, 19	Curves curve left, curve right	Road Widths (ft)	Traffic Counters (counter ID)	AADT (count)	Crash Locations Fatal, Injury, Property Damage Only, Unknown Crash Type	Mileage by Functional Class By Sheet 0158 7 - Rural - Major Collector 2.873 0156 7 - Rural - Major Collector 0.321	Mileage by Town By Sheet SUDBURY - V073-1123 3.194 of 3.194 Ghost Section - VT-30 (3.355 to 5.537) 2.182	DISTRICT 3	TOWN SUDBURY	Date: 11/15/13	ROUTE VT-73 ETE mileage: 4.986 to 8.18
							Total Mileage: 3.194 mi					