

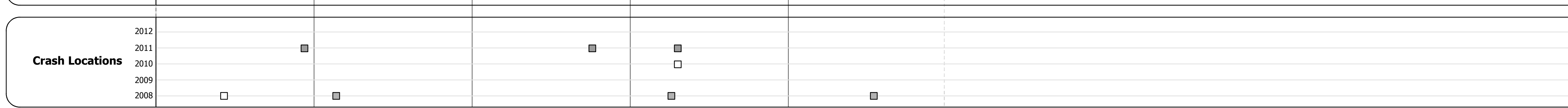
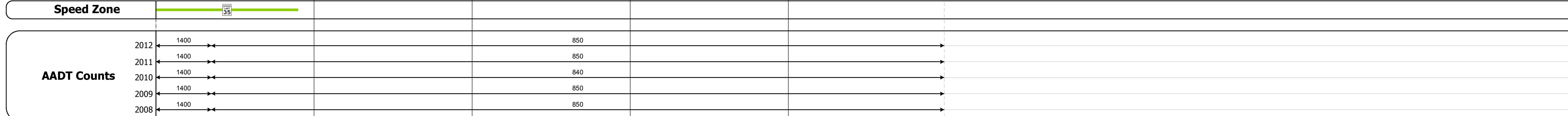
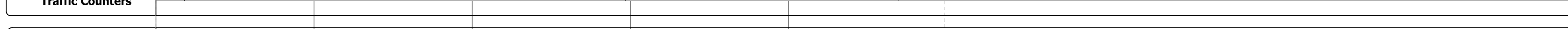


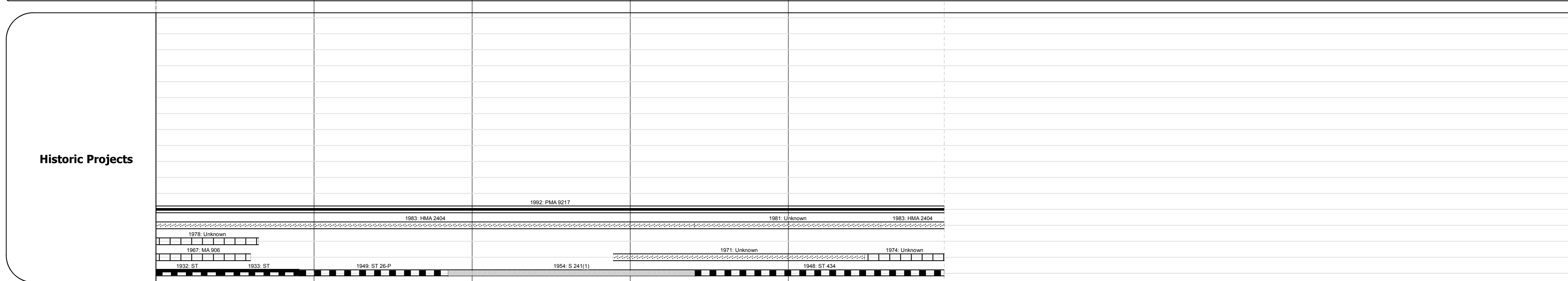
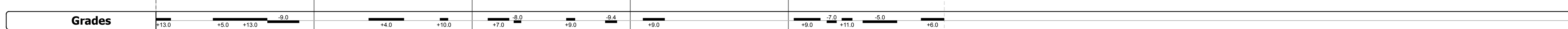
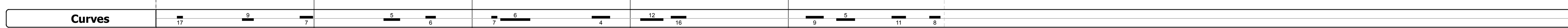
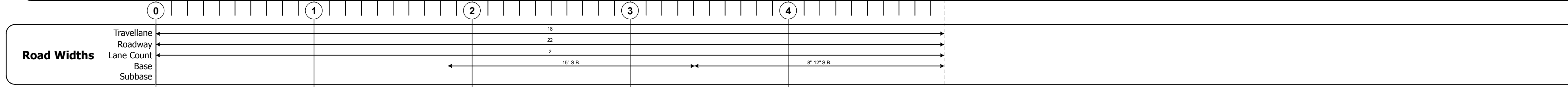
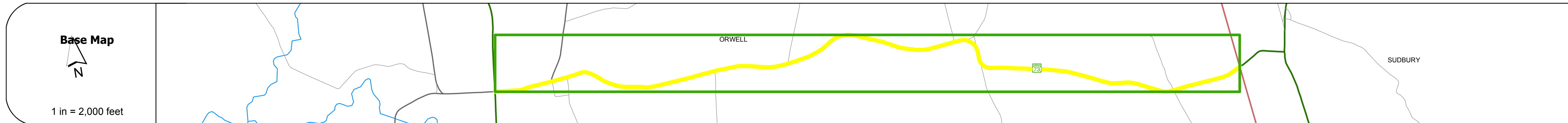
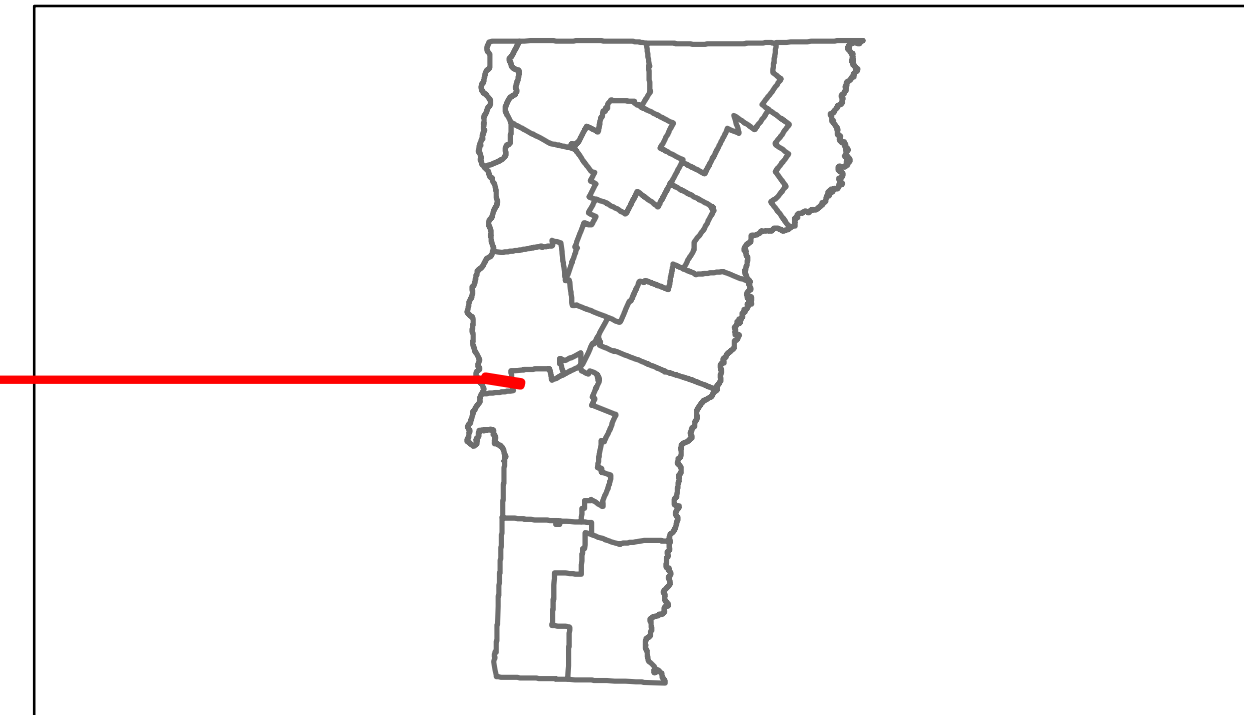


Route Log Progress Chart

DRAFT

Please Note: Errors and Omissions May Exist.
Contact the VTrans Mapping Unit with questions or concerns.

DISTRICT	TOWN	ROUTE
3	ORWELL	VT-73



DESCRIPTION BLOCK

Culvert 1A:
Culvert - 1954
Structure No. 300156001A01141
Length: 6'
Under Clearance: 8.17'
Facility Carried: VT73
Bridge Type: ACCOMP
Features Intersected: CATTLE PASS
Maintenance: State

Culvert 1B:
Culvert - 1954
Structure No. 300156001B01141
Length: 6'
Under Clearance: 6.0'
Facility Carried: VT73
Bridge Type: ACCOMP
Features Intersected: CATTLE PASS
Maintenance: State

Culvert 2:
Culvert - 1937
Structure No. 300156000201141
Length: 8'
Under Clearance: 5.0'
Facility Carried: VT73
Bridge Type: R C BOX
Features Intersected: BROOK
Maintenance: State

Bridge 3:
Slab - 1937
Structure No. 300156000301141
Length: 16'
Width: 29.9'
Under Clearance: 6.0'
Facility Carried: VT73
Bridge Type: CONCRETE SLAB
Features Intersected: LEMON FAIR RIVER
Surface: Bituminous
Maintenance: State

Historic Projects Retreatment, Resurface, Unknown, Bituminous Mix, Skiny Mix, Bituminous Seal, Gravel, Surface Treated Gravel, Plant Mix, Reclaimed Base and Bituminous Concrete, Concrete	Functional Class 1, 2, 3, 4, 5, 6, 7, 8, 9, 10, 11, 12, 13, 14, 15, 16, 17, 18, 19	Curves curve left, curve right	Road Widths (ft)	Traffic Counters (counter ID)	AADT (count)	Mileage by Functional Class By Sheet 0156 7 - Rural - Major collector 4.986	Mileage by Town By Sheet ORWELL - V073-0114 4.986 of 4.986	DISTRICT 3	TOWN ORWELL	Date: 11/15/13	ROUTE VT-73 ETE mileage: 0.0 to 4.986
						Crash Locations Fatal, Injury, Property Damage Only, Unknown Crash Type					