
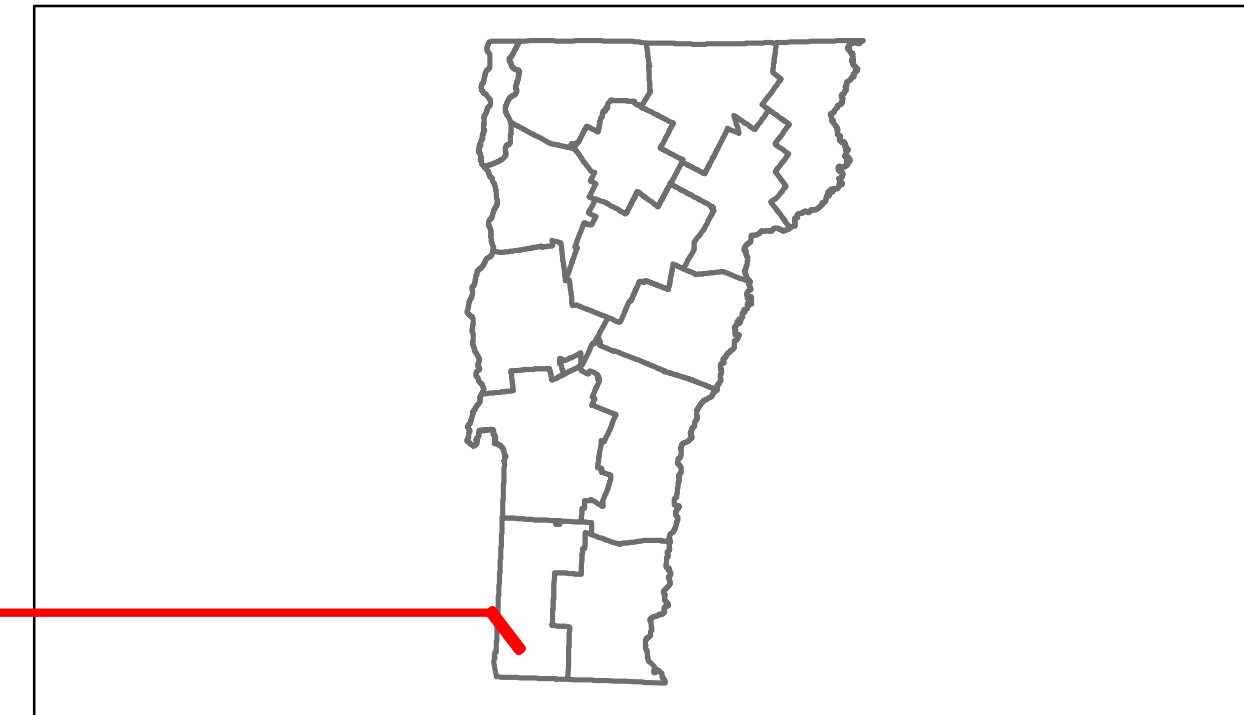


DISTRICT	TOWN	ROUTE
1	BENNINGTON	VT-67A













DESCRIPTION BLOCK

Bridge 1A:
Slab - 1964
Structure No. 201000001A02022
Length: 30'
Width: 51.2'
Facility Carried: VT 0067AALT
Bridge Type: CONCRETE SLAB
Features Intersected: FURNACE BROOK
Surface: Bituminous
Maintenance/Ownership: State

Bridge 2A:
Stringer/multi-beam or girder - 1973
Structure No. 200012002A02022
Length: 182'
Height: 0.0'
Weight Limit: 0
Facility Carried: VT 0067AALT
Bridge Type: 3-SPAN CONT WLD GDR
Features Intersected: VT67 A UNDER VT279

Bridge 2B:
Stringer/multi-beam or girder - 1973
Structure No. 200012002B02022
Length: 182'
Height: 0.0'
Weight Limit: 0
Facility Carried: VT 0067AALT
Bridge Type: 3-SPAN CONT WLD GDR
Features Intersected: VT67 A UNDER VT 279

Bridge 3:
Tee Beam - 1921
Structure No. 201200000302022
Length: 30'
Width: 26.3'
Facility Carried: VT 0067AALT
Bridge Type: CONC. T-BM w/SLAB
Features Intersected: PARAN CREEK
Surface: Bituminous
Maintenance/Ownership: State



Historic Projects Retreatment Resurface Unknown Bituminous Mix Skinny Mix Bituminous Seal Concrete Concrete	Functional Class 1 2 3 4 5 6 7 8 9 10 11 12 13 14 15 16 17 18 19 Speed Zones 25 30 35 40 45 50 55 60 65	Curves curve left curve right Grades grade up grade down	Road Widths (ft) Traffic Counters (counter ID)	AADT (count) Crash Locations Fatal Injury Property Damage Only Unknown Crash Type	Mileage by Functional Class By Sheet 1200 16 - Urban - Minor Arterial 1000 16 - Urban - Minor Arterial 1,405 1,943	Mileage by Town By Sheet BENNINGTON - V067A0202 3.348 of 3.348	DISTRICT 1	TOWN BENNINGTON	Date: 11/15/13 1 of 1 TWN mileage: 0.0 to 3.348	ROUTE VT-67A ETE mileage: 0.0 to 3.348
--	--	---	---	---	---	---	----------------------	---------------------------	--	--