









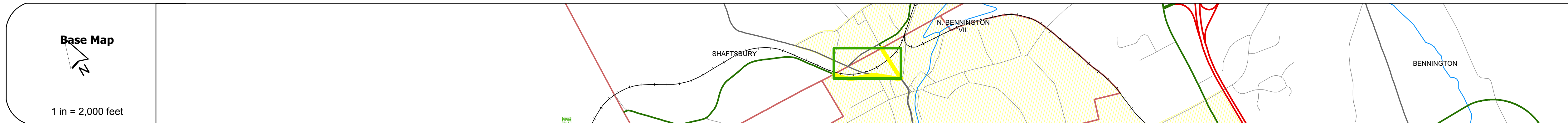
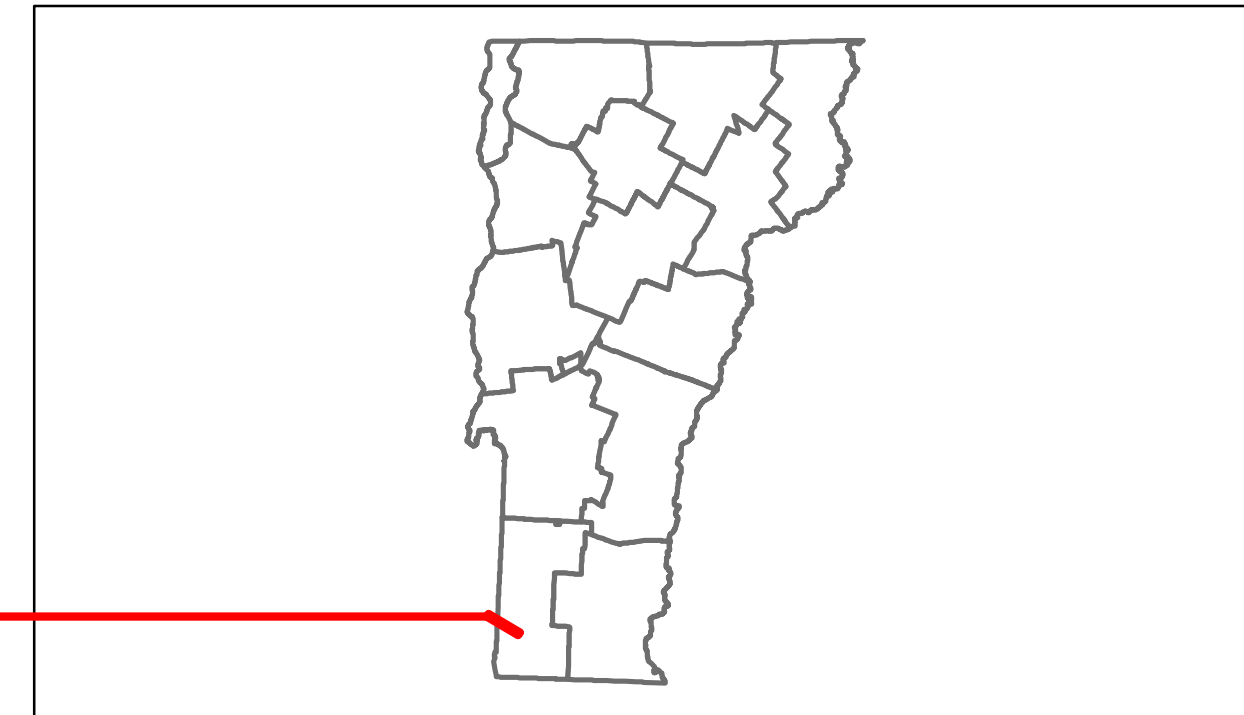


Route Log Progress Chart

DRAFT

Please Note: Errors and Omissions May Exist.
Contact the VTrans Mapping Unit with questions or concerns.

DISTRICT	TOWN	ROUTE
1	BENNINGTON	VT-67



DESCRIPTION BLOCK

Historic Projects Retreatment, Resurface, Unknown, Bituminous Mix, Skippy Mix, Bituminous Seal, Concrete, Gravel, Surface Treated Gravel, Plant Mix, Reclaimed Base and Bituminous Concrete, Concrete	Functional Class 1, 2, 6, 7, 8, 11, 12, 14, 16, 17, 19	Curves curve left, curve right	Road Widths (ft)	AADT (count)	Mileage by Functional Class By Sheet 014-2 16 - Urban - Minor Arterial 0.203 014-1 16 - Urban - Minor Arterial 0.461	Mileage by Town By Sheet BENNINGTON - V067-0202 0.664 of 0.664	DISTRICT 1	TOWN BENNINGTON	Date: 11/15/13	ROUTE VT-67 ETE mileage: 1.56 to 2.224
					Crash Locations Fatal, Injury, Property Damage Only, Unknown Crash Type	Total Mileage: 0.664 mi				