

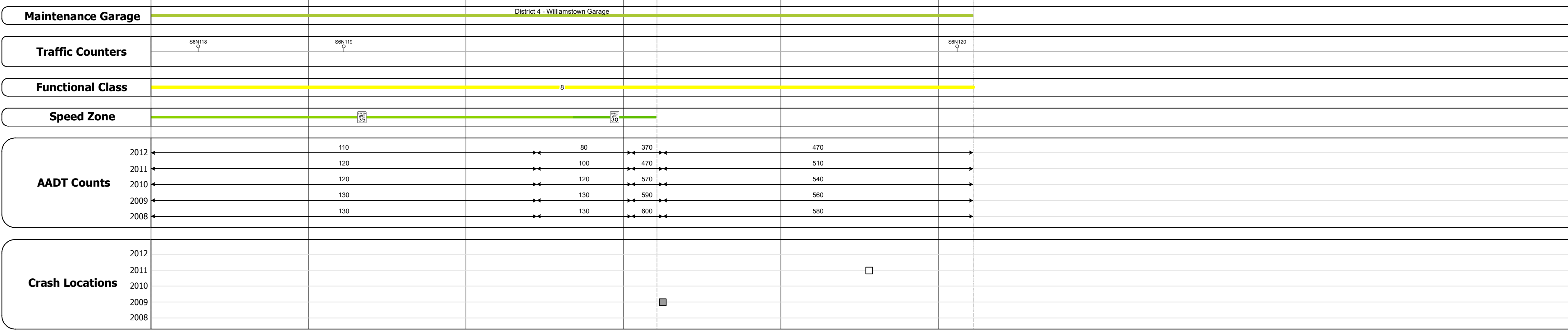
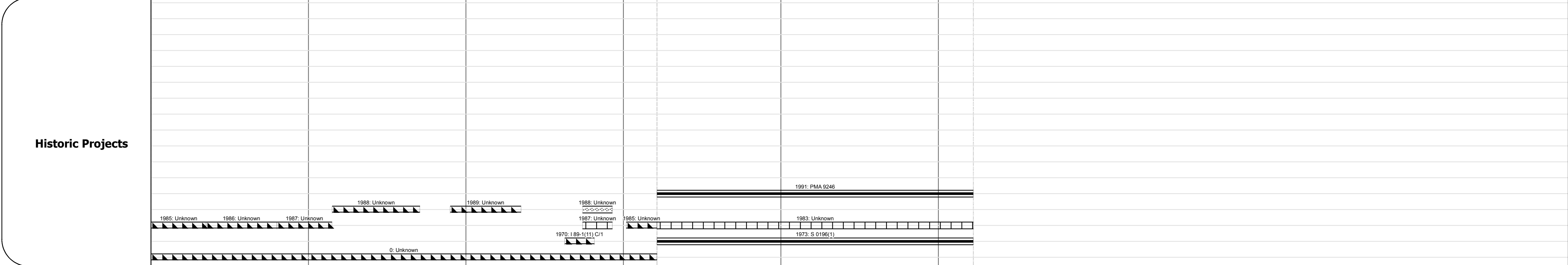
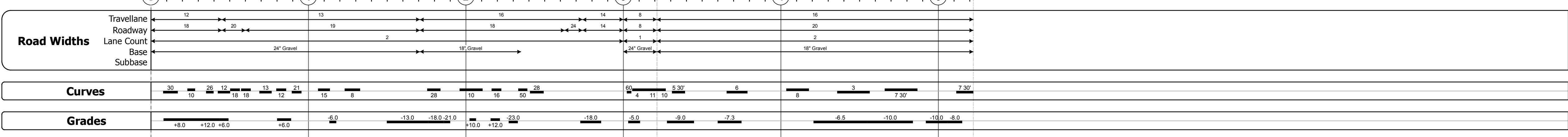
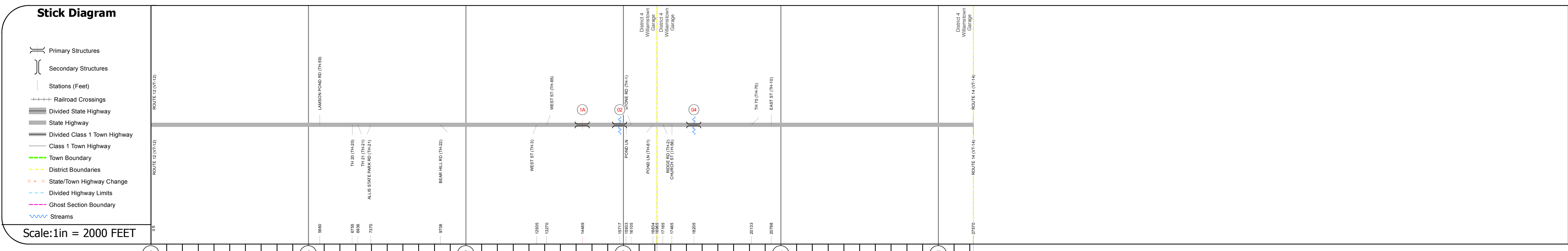
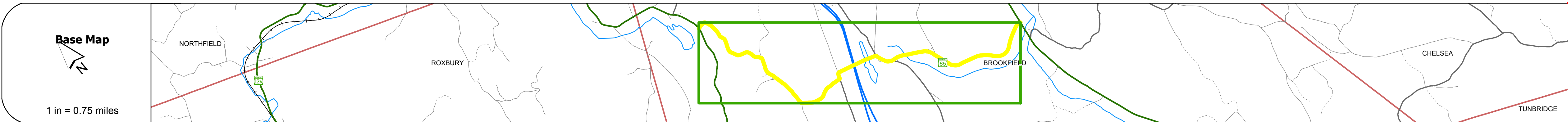
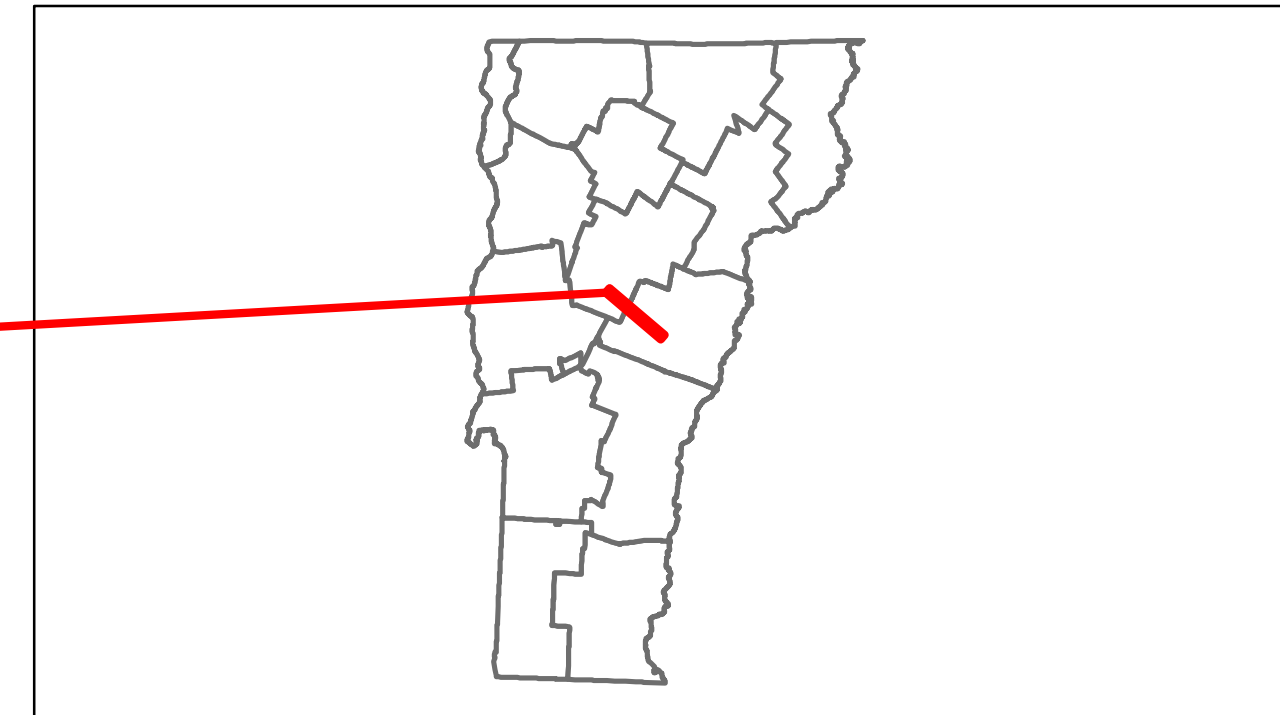


Route Log Progress Chart

DRAFT

Please Note: Errors and Omissions May Exist.
Contact the VTrans Mapping Unit with questions or concerns.

DISTRICT	TOWN	ROUTE
6	BROOKFIELD	VT-65



DESCRIPTION BLOCK	
Bridge 1A:	Stringer/multi-beam or girder - 1970 Structure No. 200903001A09031 Length: 221' Width: 31.4' Under Clearance: 16.0' Facility Carried: VT 00065 ML Bridge Type: ZSPN CONT WELDED GIR Features Intersected: 189 UNDER VT 65 Surface: Bituminous Maintenance/Ownership: State
Bridge 2:	Other - 1936 Structure No. 200903000209031 Length: 318' Width: 12.5' Weight Limit: 0 Facility Carried: VT 00065 ML Bridge Type: FLOATING BRIDGE Features Intersected: SUNSET LAKE 1 Surface: Timber Maintenance/Ownership: State
Culvert 4:	Culvert - 1973 Structure No. 300903000409031 Length: 10' Under Clearance: 10.0' Facility Carried: VT65 Bridge Type: CGMPP Features Intersected: SUNSET BROOK Maintenance: State

Historic Projects	Functional Class	Curves	Road Widths	AADT	Mileage by Functional Class By Sheet	Mileage by Town By Sheet	DISTRICT	TOWN	Date: 11/15/13	ROUTE
<ul style="list-style-type: none"> Retreatment Resurface Unknown Bituminous Mix Skinny Mix Bituminous Seal Gravel Surface Treated Gravel Plant Mix Reclaimed Base and Bituminous Concrete Concrete 	<ul style="list-style-type: none"> 1 2 3 4 5 6 7 8 9 10 11 12 13 14 15 16 17 18 19 	<ul style="list-style-type: none"> curve left curve right 	<ul style="list-style-type: none"> (ft) 	<ul style="list-style-type: none"> (count) 	0656 8 - Rural - Minor collector 5.222	BROOKFIELD - V065-0903 5.222 of 5.222	6	BROOKFIELD	1 of 1 TWN mileage: 0.0 to 5.222	VT-65 ETE mileage: 0.0 to 5.222
Total Mileage: 5.222 mi						Total Mileage: 5.222 mi				