




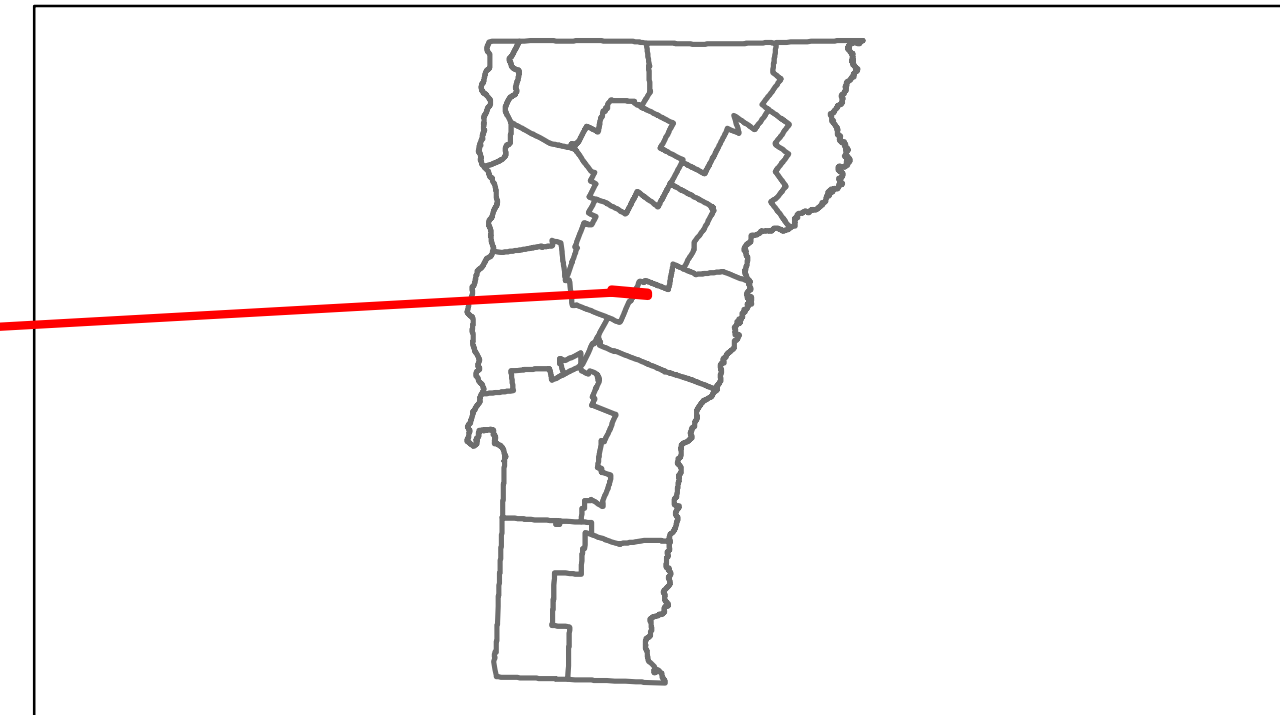


Route Log Progress Chart





DRAFT

Please Note: Errors and Omissions May Exist.
Contact the VTrans Mapping Unit with questions or concerns.


DISTRICT	TOWN	ROUTE
6	NORTHFIELD	VT-64



Year	Station 0	Station 1	Station 2	Station 2.547
2012				
2011				
2010				
2009				
2008				



Year	Station 0	Station 1	Station 2	Station 2.547
2012	4800			5300
2011	4400			5000
2010	4100			4700
2009	4100			4400
2008	4100			4100



DESCRIPTION BLOCK	
Culvert 1: Culvert - 1986 Structure No. 300204000112131 Length: 6' Under Clearance: 6.0' Facility Carried: VT64 Bridge Type: CGMPP Features Intersected: ROBINSON BROOK Maintenance: State	
Culvert 1A: Culvert - 1986 Structure No. 3002040011A12131 Length: 11' Under Clearance: 10.5' Facility Carried: VT64 Bridge Type: CGMPP Features Intersected: ROBINSON BROOK Maintenance: State	
Culvert 2: Culvert - 1986 Structure No. 300204000212131 Length: 11' Under Clearance: 7.08' Facility Carried: VT64 Bridge Type: CGMPPA Features Intersected: ROBINSON BROOK Maintenance: State	
Culvert 2A: Culvert - 1986 Structure No. 300204002A12131 Length: 11' Under Clearance: 7.08' Facility Carried: VT64 Bridge Type: CGMPPA Features Intersected: ROBINSON BROOK Maintenance: State	
Culvert 2B: Culvert - 1986 Structure No. 300204002B12131 Length: 8' Under Clearance: 7.5' Facility Carried: VT64 Bridge Type: CGMPP Features Intersected: ROBINSON BROOK Maintenance: State	

Historic Projects Retreatment, Resurface, Unknown, Bituminous Mix, Skippy Mix, Bituminous Seal, Bituminous Concrete, Surface Treated Gravel, Plant Mix, Reclaimed Base and Bituminous Concrete, Concrete	Functional Class 1, 2, 3, 4, 5, 6, 7, 8, 9, 10, 11, 12, 13, 14, 15, 16, 17, 18, 19	Curves curve left, curve right	Road Widths (ft)	AADT (count)	Mileage by Functional Class By Sheet 0204 7 - Rural - Major collector 2.547	Mileage by Town By Sheet NORTHFIELD - V064-1213 2.547 of 2.547	DISTRICT 6	TOWN NORTHFIELD	Date: 11/15/13	ROUTE VT-64 ETE mileage: 0.0 to 2.547
Crash Locations Fatal, Injury, Property Damage Only, Unknown Crash Type						Total Mileage: 2.547 mi				