


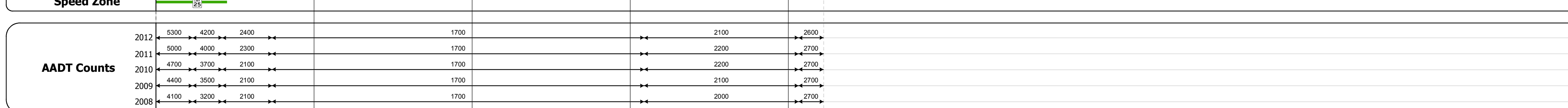




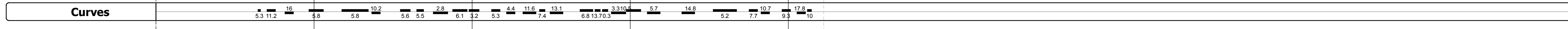
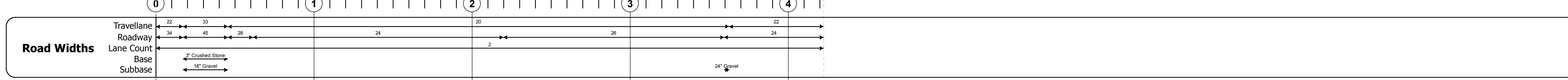
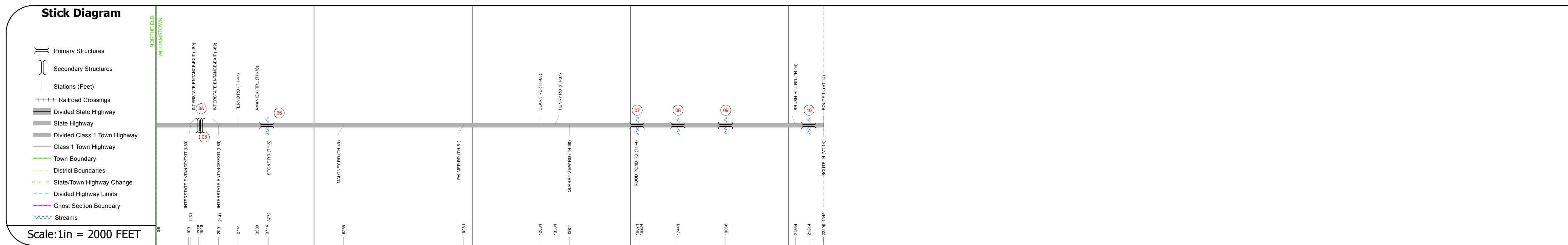
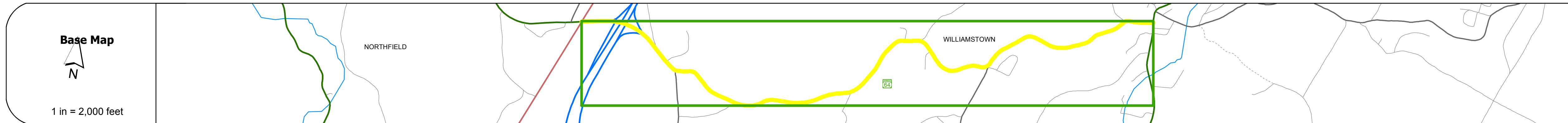
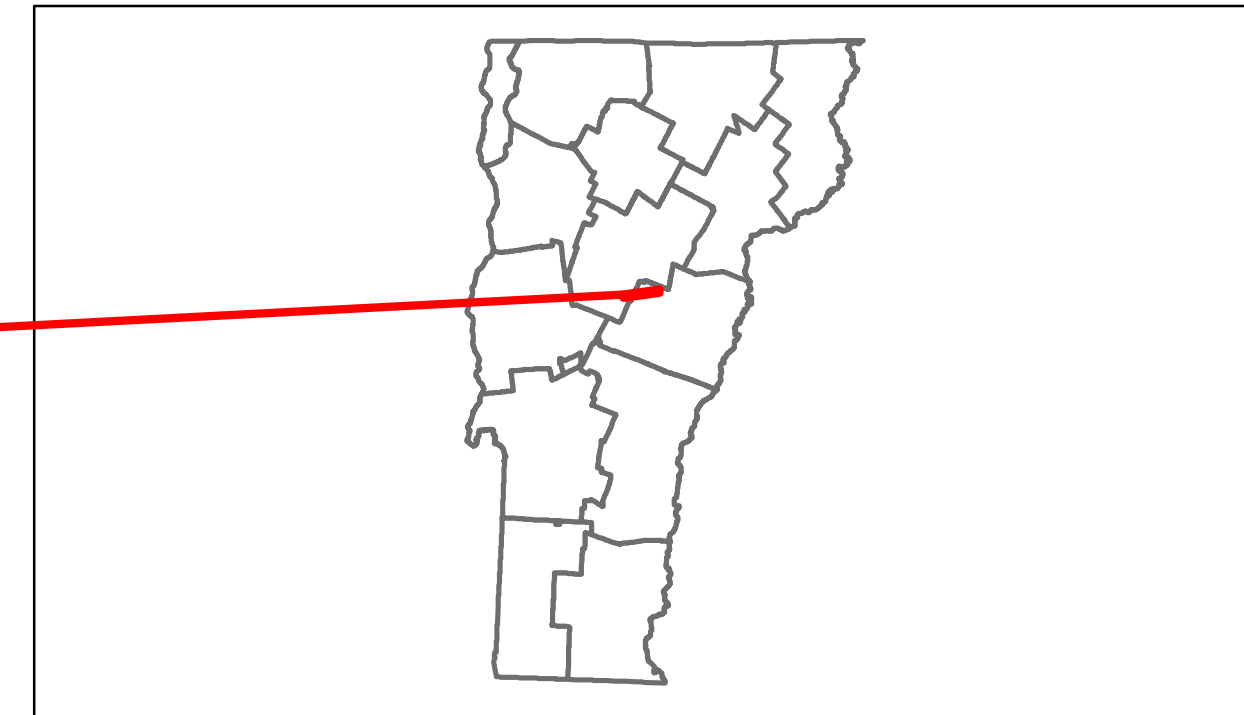


# Route Log Progress Chart

**DRAFT**

Please Note: Errors and Omissions May Exist.  
Contact the VTrans Mapping Unit with questions or concerns.

DISTRICT	TOWN	ROUTE
6	WILLIAMSTOWN	VT-64



## DESCRIPTION BLOCK

**Bridge 3:**  
Stringer/multi-beam or girder - 1970  
Structure No. 200089035S09172  
Length: 141'  
Height: 0.0'  
Weight Limit: 0  
Facility Carried: 1 00089 ML  
Bridge Type: WELDED PLATE GIRDER  
Features Intersected: 1 89 OVER VT 64

**Bridge 3A:**  
Stringer/multi-beam or girder - 1970  
Structure No. 200089035S09172  
Length: 141'  
Height: 0.0'  
Weight Limit: 0  
Facility Carried: 1 00089 ML  
Bridge Type: WELDED PLATE GIRDER  
Features Intersected: 1 89 OVER VT 64

**Culvert 5:**  
Culvert - 1919  
Structure No. 300204000509171  
Length: 9'  
Under Clearance: 6.0'  
Facility Carried: VT64  
Bridge Type: CGMPPA  
Features Intersected: BROOK  
Maintenance: State

**Culvert 7:**  
Culvert - 1919  
Structure No. 300204000709171  
Length: 7'  
Under Clearance: 7.0'  
Facility Carried: VT64  
Bridge Type: CGMPP  
Features Intersected: BROOK  
Maintenance: State

**Culvert 8:**  
Culvert - 1919  
Structure No. 300204000809171  
Length: 13'  
Under Clearance: 5.0'  
Facility Carried: VT64  
Bridge Type: CONC RIGID FRAME  
Features Intersected: BROOK  
Maintenance: State

**Culvert 9:**  
Culvert - 1988  
Structure No. 300204000909171  
Length: 6'  
Under Clearance: 7.0'  
Facility Carried: VT64  
Bridge Type: CGMPP  
Features Intersected: BROOK  
Maintenance: State

**Bridge 10:**  
Slab - 2009  
Structure No. 200204001009172  
Length: 42'  
Width: 25.8'  
Facility Carried: VT 00064 ML  
Bridge Type: CONCRETE SLAB  
Features Intersected: BROOK  
Surface: Bituminous  
Maintenance/Ownership: State

<b>Historic Projects</b> Retreatment, Resurface, Unknown, Bituminous Mix, Skippy Mix, Bituminous Seal, Bituminous Concrete, Surface Treated Gravel, Plant Mix, Reclaimed Base and Bituminous Concrete, Concrete	<b>Functional Class</b> 1, 2, 3, 4, 5, 6, 7, 8, 9, 10, 11, 12, 13, 14, 15, 16, 17, 18, 19	<b>Curves</b> curve left, curve right	<b>Road Widths</b> (ft)	<b>AADT</b> (count)	<b>Crash Locations</b> Fatal, Injury, Property Damage Only, Unknown Crash Type	<b>Mileage by Functional Class By Sheet</b> 0204 7 - Rural - Major collector 4.223	<b>Mileage by Town By Sheet</b> WILLIAMSTOWN - V064-0917 4.223 of 4.223	<b>DISTRICT</b> 6	<b>TOWN</b> WILLIAMSTOWN	<b>Date:</b> 11/15/13	<b>ROUTE</b> VT-64 ETE mileage: 2.547 to 6.77
<b>Speed Zones</b> 25, 30, 35, 40, 45, 50, 55, 60, 65						<b>Total Mileage:</b> 4.223 mi	<b>Total Mileage:</b> 4.223 mi	<b>1 of 1</b> <b>TWN mileage:</b> 0.0 to 4.223			