

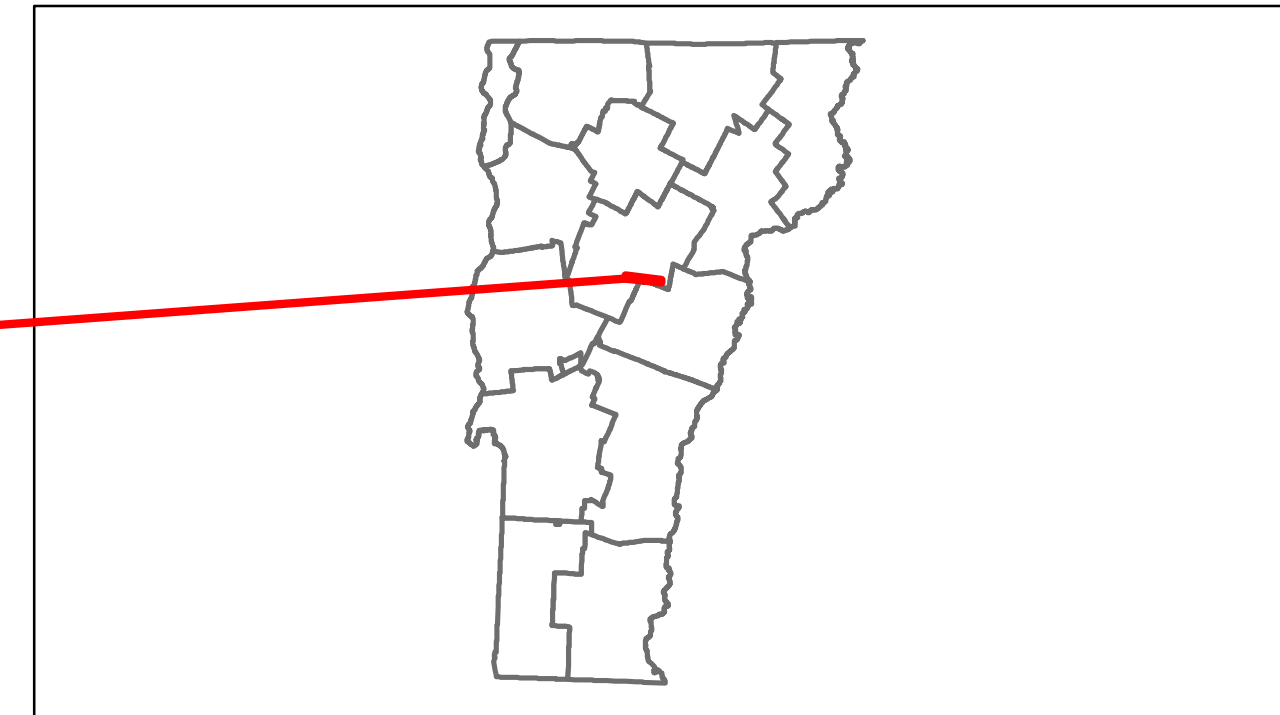


Route Log Progress Chart




DRAFT

Please Note: Errors and Omissions May Exist.
Contact the VTrans Mapping Unit with questions or concerns.







DISTRICT	TOWN	ROUTE
6	BERLIN	VT-63



DESCRIPTION BLOCK
<p>Bridge 1: Stringer/multi-beam or girder - 1970 Structure No. 200089036512032 Length: 174' Height: 13.92' Weight Limit: 0 Facility Carried: 1 00089 ML Bridge Type: CONT. STEEL BEAM Features Intersected: 1 89 OVER VT 63</p> <p>Bridge 1A: Stringer/multi-beam or girder - 1970 Structure No. 200089036N12032 Length: 174' Height: 15.58' Weight Limit: 0 Facility Carried: 1 00089 ML Bridge Type: CONT. STEEL BEAM Features Intersected: 1 89 OVER VT 63</p>



Historic Projects
<p>1996: STP 8571(1)S C/2</p> <p>1995: STP 8571(1)S C/1</p> <p>1985: F 042-1(1)S</p> <p>1970: F 137-1(4)</p>



Historic Projects	Functional Class	Curves	Road Widths	AADT	Mileage by Functional Class By Sheet	Mileage by Town By Sheet	DISTRICT	TOWN	Date: 11/15/13	ROUTE
<ul style="list-style-type: none"> Retreatment Resurface Unknown Bituminous Mix Skippy Mix Bituminous Seal Concrete Gravel Surface Treated Gravel Plant Mix Reclaimed Base and Bituminous Concrete 	<ul style="list-style-type: none"> 1 2 6 7 8 11 12 14 16 17 19 	<ul style="list-style-type: none"> curve left curve right 	<ul style="list-style-type: none"> feet 	<ul style="list-style-type: none"> count 	042-1 6 - Rural - Minor Arterial 0.991	BERLIN - V063-1203 0.991 of 0.991	6	BERLIN	1 of 1 TWN mileage: 0.0 to 0.991	VT-63 ETE mileage: 0.0 to 0.991
					Total Mileage: 0.991 mi	Total Mileage: 0.991 mi				