

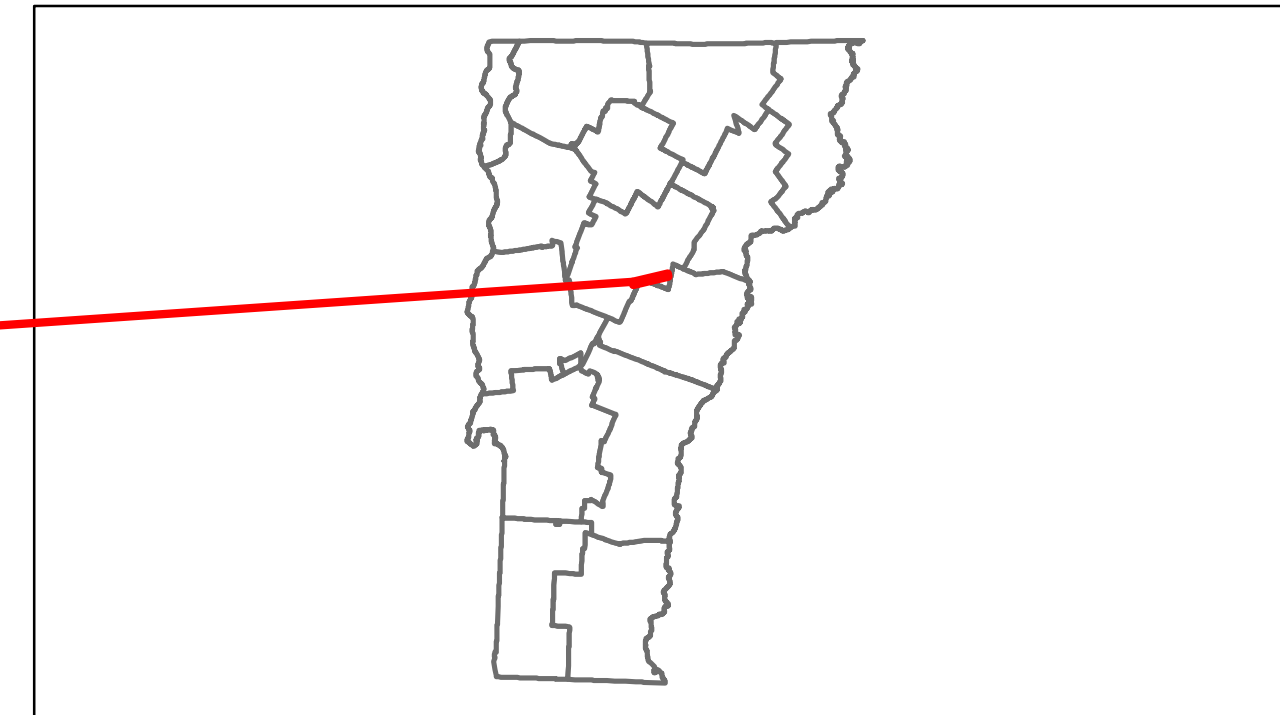


Route Log Progress Chart

DRAFT









Please Note: Errors and Omissions May Exist.
Contact the VTrans Mapping Unit with questions or concerns.

DISTRICT	TOWN	ROUTE
6	BARRE TOWN	VT-63



DESCRIPTION BLOCK

Culvert 5:
 Culvert - 1970
 Structure No. 200042000512022
 Length: 31'
 Facility Carried: VT 00063 SPUR
 Bridge Type: TWIN CELL RC BOX
 Features Intersected: STEVENS BRANCH
 Maintenance/Ownership: State



Historic Projects Retreatment, Resurface, Unknown, Bituminous Mix, Skippy Mix, Bituminous Seal, Gravel, Surface Treated Gravel, Plant Mix, Reclaimed Base and Bituminous Concrete, Concrete	Functional Class 1, 2, 3, 4, 5, 6, 7, 8, 9, 10, 11, 12, 13, 14, 15, 16, 17, 18, 19	Curves curve left, curve right	Road Widths (ft)	AADT (count)	Mileage by Functional Class By Sheet 042-1 6 - Rural - Minor Arterial 2.910	Mileage by Town By Sheet BARRE TOWN - V063-1202 2.91 of 2.91	DISTRICT 6	TOWN BARRE TOWN	Date: 11/15/13	ROUTE VT-63 ETE mileage: 0.991 to 3.901
Crash Locations Fatal, Injury, Property Damage Only, Unknown Crash Type						Total Mileage: 2.910 mi		1 of 1 TWN mileage: 0.0 to 2.91		Total Mileage: 2.91 mi