

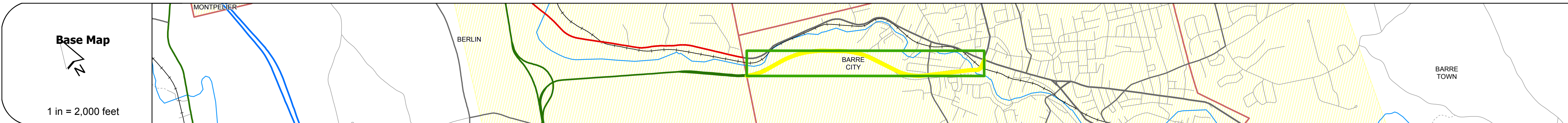
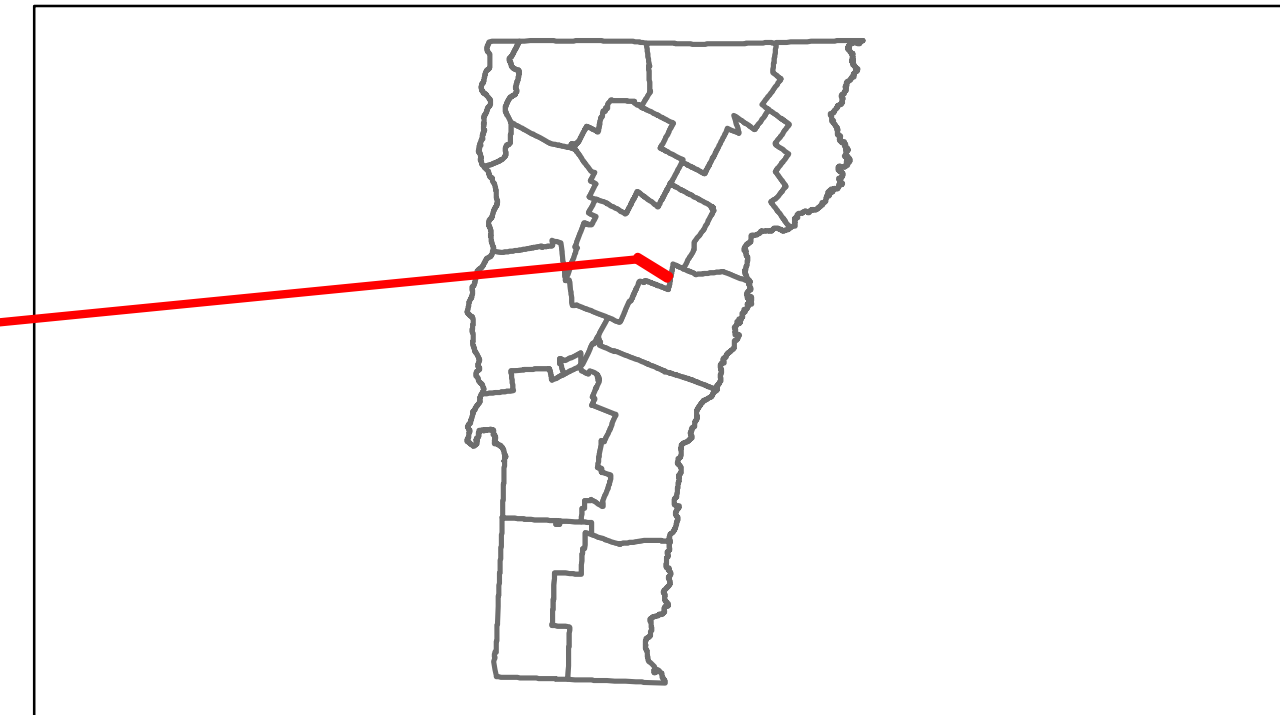


Route Log Progress Chart

DRAFT

Please Note: Errors and Omissions May Exist.
Contact the VTrans Mapping Unit with questions or concerns.







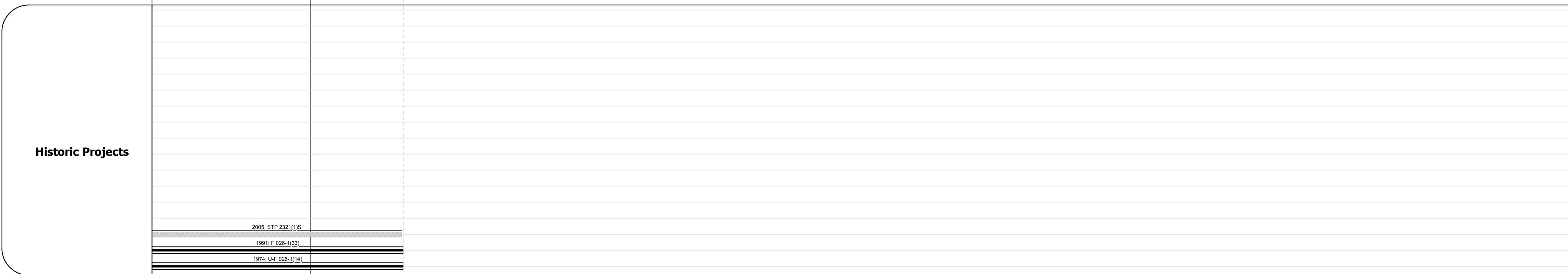



DISTRICT	TOWN	ROUTE
6	BARRE CITY	VT-62



DESCRIPTION BLOCK

Bridge 11:
Stringer/multi-beam or girder - 1974
Structure No. 200026001112012
Length: 86'
Width: 88.0'
Under Clearance: 15.0'
Facility Carried: VT 00062 RAMP
Bridge Type: ROLLED BEAM
Features Intersected: VT 62 OVER BLACKWELL ST
Surface: Bituminous
Maintenance/Ownership: State

Culvert 12:
Culvert - 1974
Structure No. 200026001212012
Length: 64'
Facility Carried: VT 00062 RAMP
Bridge Type: TWIN CELL RC BOX
Features Intersected: STEVENS BRANCH
Maintenance/Ownership: State



Historic Projects Retreatment, Resurface, Unknown, Bituminous Mix, Skippy Mix, Bituminous Seal, Concrete, Gravel, Surface Treated Gravel, Plant Mix, Reclaimed Base and Bituminous Concrete, Concrete	Functional Class 1, 2, 3, 4, 5, 6, 7, 8, 9, 10, 11, 12, 13, 14, 15, 16, 17, 18, 19	Curves curve left, curve right	Grades grade up, grade down	Road Widths (ft)	Traffic Counters (counter ID)	AADT (count)	Crash Locations Fatal, Injury, Property Damage Only, Unknown Crash Type	Mileage by Functional Class By Sheet 026-1 12 - Urban - Principal Arterial - other Freeway 1.585	Mileage by Town By Sheet BARRE CITY - V062-1201 1.585 of 1.585	DISTRICT 6	TOWN BARRE CITY	Date: 11/15/13	ROUTE VT-62 ETE mileage: 2.934 to 4.519
								Total Mileage: 1.585 mi	Total Mileage: 1.585 mi	1 of 1 TWN mileage: 0.0 to 1.585			