

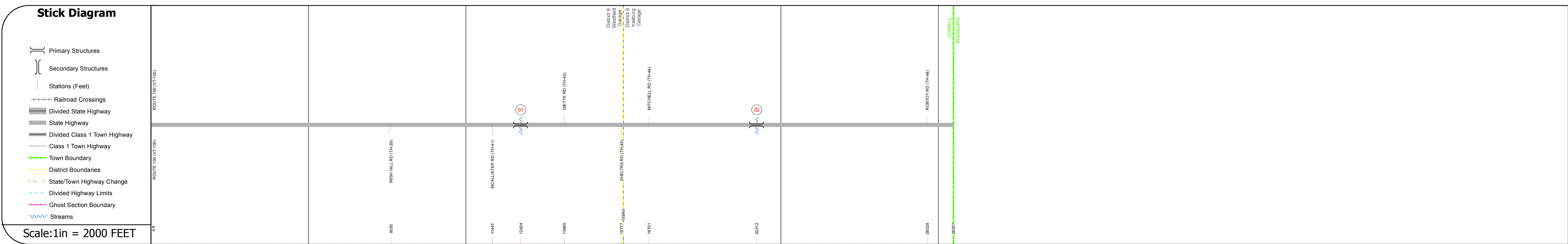
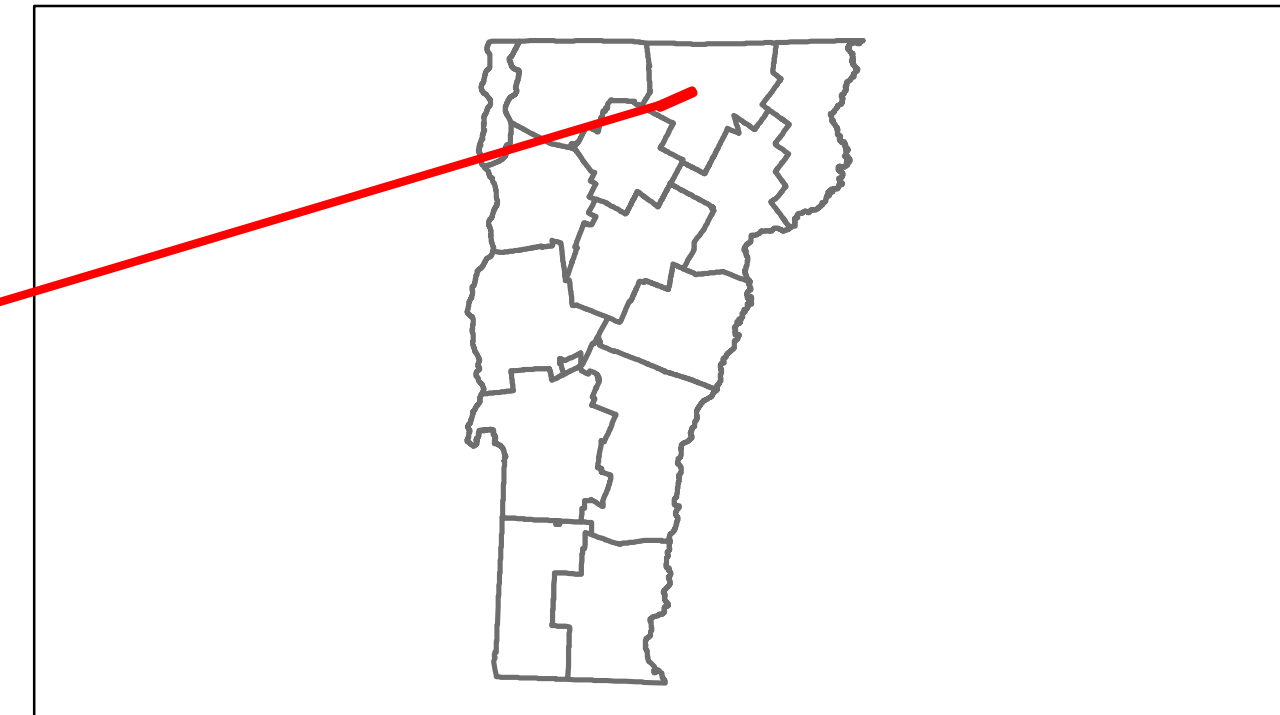


Route Log Progress Chart

DRAFT

Please Note: Errors and Omissions May Exist.
Contact the VTrans Mapping Unit with questions or concerns.

DISTRICT	TOWN	ROUTE
9	LOWELL	VT-58



DESCRIPTION BLOCK


Culvert 1:
Culvert - 1976
Structure No. 300308000110131
Length: 10'
Under Clearance: 7.0'
Facility Carried: VT58
Bridge Type: CONCRETE BOX
Features Intersected: LECLAIR BROOK
Maintenance: State

Culvert 2:
Culvert - 1977
Structure No. 300308000210131
Length: 20'
Under Clearance: 6.0'
Facility Carried: VT58
Bridge Type: CONCRETE BOX
Features Intersected: SPRING BROOK
Maintenance: State

Station	0	1	2	3	4	5
Travellane				18		
Roadway				24		
Lane Count				2		
Base				18" Gravel		
Subbase						

Station	0	1	2	3	4	5
Curves	7	8	6	4	3	4.307

Station	0	1	2	3	4	5
Grades	+8.4	+7.4	+3.5	+4.7	+3.7	-4.8
					+5.3	+6.5
						+4.9



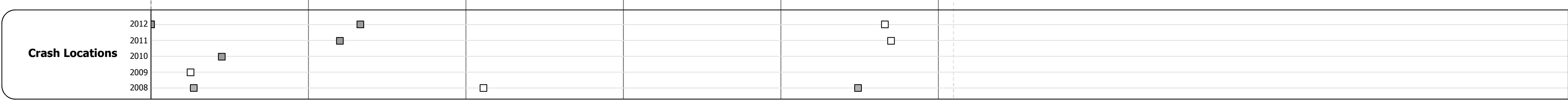
Station	0	1	2	3	4	5
Maintenance Garage		District 9 - Westfield Garage			District 9 - Irasburg Garage	

Station	0	1	2	3	4	5
Traffic Counters						892700

Station	0	1	2	3	4	5
Functional Class				7		

Station	0	1	2	3	4	5
Speed Zone						

Year	2012	2011	2010	2009	2008
ADT Counts	1100	1200	1200	1100	920



Historic Projects	Functional Class	Curves	Road Widths	ADT	Mileage by Functional Class By Sheet	Mileage by Town By Sheet
<ul style="list-style-type: none"> Retreatment Resurface Unknown Bituminous Mix Skinny Mix Bituminous Seal Gravel Surface Treated Gravel Plant Mix Reclaimed Base and Bituminous Concrete Concrete 	<ul style="list-style-type: none"> 1 2 6 7 8 11 12 14 16 17 19 	<ul style="list-style-type: none"> curve left curve right 	<ul style="list-style-type: none"> (ft) 	<ul style="list-style-type: none"> (count) 	0308 7 - Rural - Major collector 5.096	LOWELL - V058-1013 5.096 of 5.096
					Total Mileage: 5.096 mi	Total Mileage: 5.096 mi

DISTRICT	TOWN	Date: 11/15/13	ROUTE
9	LOWELL	1 of 1 TWN mileage: 0.0 to 5.096	VT-58 ETE mileage: 0.0 to 5.096