


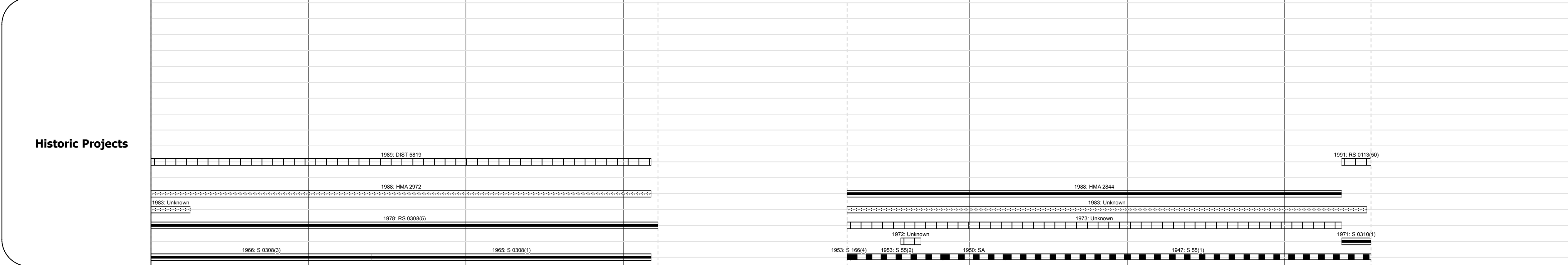
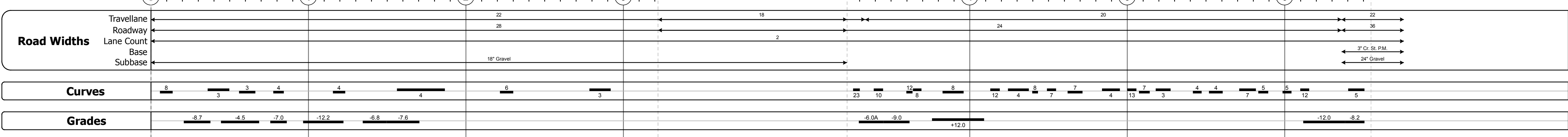
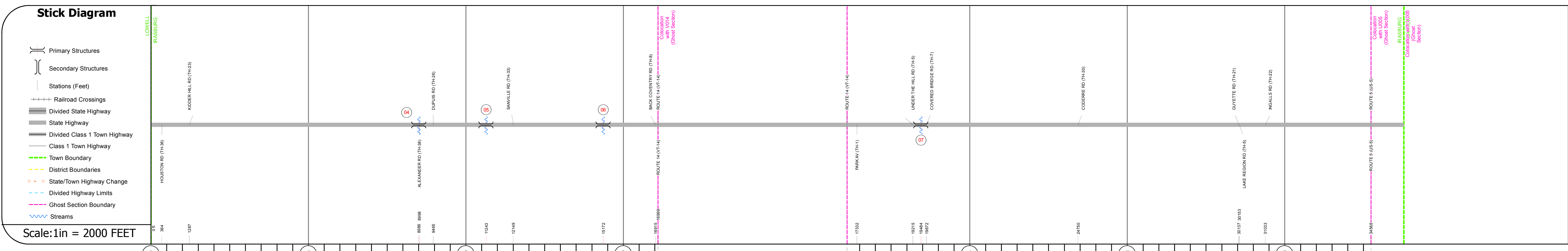
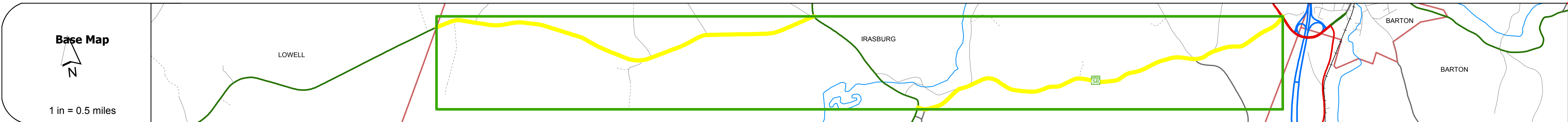
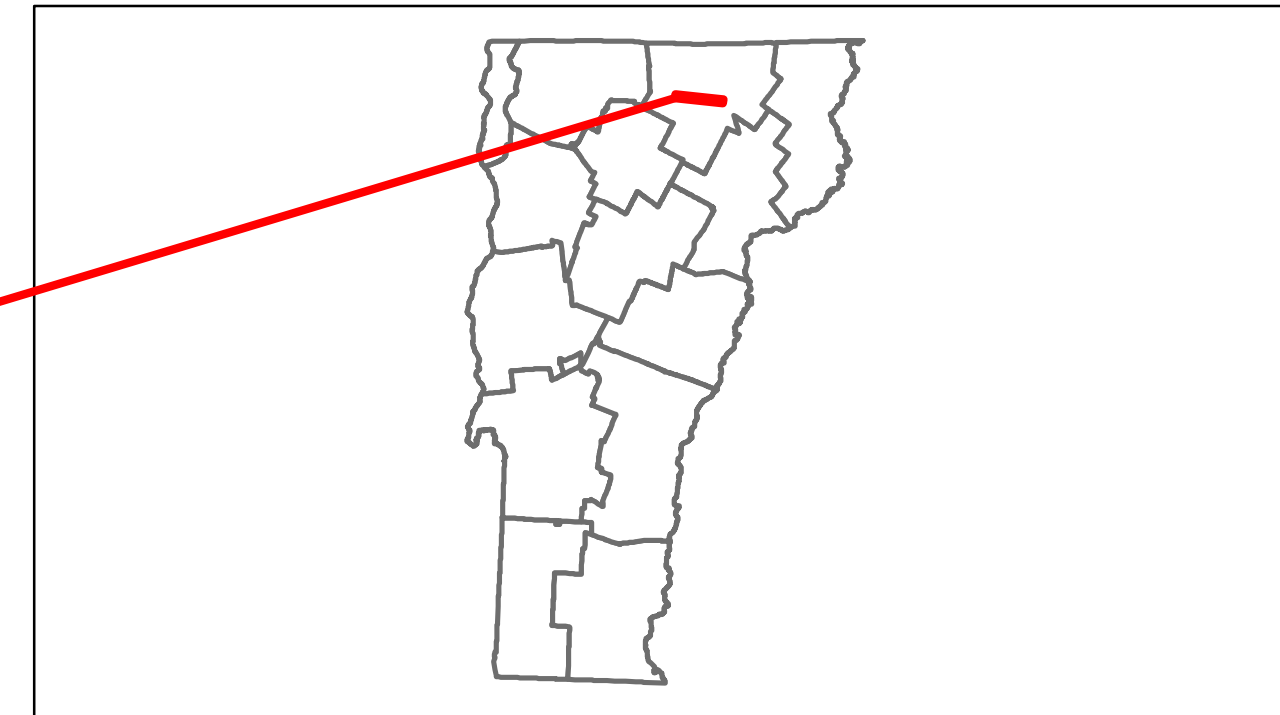


Route Log Progress Chart

DRAFT

Please Note: Errors and Omissions May Exist.
Contact the VTrans Mapping Unit with questions or concerns.

DISTRICT	TOWN	ROUTE
9	IRASBURG	VT-58



DESCRIPTION BLOCK
<p>Culvert 4: Culvert - 1965 Structure No. 300308000410111 Length: 6' Under Clearance: 6.0' Facility Carried: VT58 Bridge Type: ACCGMP Features Intersected: BROOK Maintenance: State</p> <p>Culvert 5: Culvert - 1965 Structure No. 300308000510111 Length: 9' Under Clearance: 9.0' Facility Carried: VT58 Bridge Type: MULTI PLATE PIPE Features Intersected: BRIGHTON BROOK Maintenance: State</p> <p>Culvert 6: Culvert - 1965 Structure No. 300308000610111 Length: 9' Under Clearance: 9.0' Facility Carried: VT58 Bridge Type: MULTI PLATE PIPE Features Intersected: BROOK Maintenance: State</p> <p>Culvert 7: Culvert - 1923 Structure No. 300310000710111 Length: 8' Under Clearance: 8.0' Facility Carried: VT58 Bridge Type: MULTI PLATE PIPE Features Intersected: BROOK Maintenance: State</p>

Historic Projects	Functional Class	Curves	Road Widths	AADT	Mileage by Functional Class By Sheet	Mileage by Town By Sheet
<ul style="list-style-type: none"> Retreatment Resurface Unknown Bluminous Mix Skinny Mix Bluminous Seal Bluminous Concrete Surface Treated Gravel Plant Mix Reclaimed Base and Bluminous Concrete Concrete 	<ul style="list-style-type: none"> 1 - 17 2 - 19 6 - 16 	<ul style="list-style-type: none"> curve left curve right grade up grade down 	<ul style="list-style-type: none"> (ft) counter ID 	<ul style="list-style-type: none"> count Fatal Injury Property Damage Only Unknown Crash Type 	0310 7 - Rural - Major collector 3,327 0308 7 - Rural - Major collector 3,220	IRASBURG - V058-1011 6,547 of 6,547 Ghost Section - VT-14 (3.878 to 2.678) 1,409
					Total Mileage: 6.547 mi	Total Mileage: 6.547 mi

DISTRICT	TOWN	Date: 11/15/13	ROUTE
9	IRASBURG	1 of 1 TWN mileage: 0.0 to 6.547	VT-58 ETE mileage: 5.096 to 11.643