
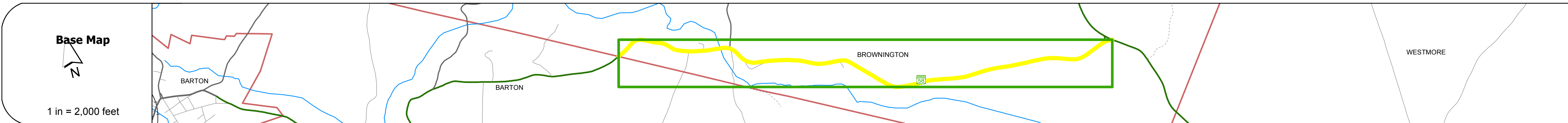
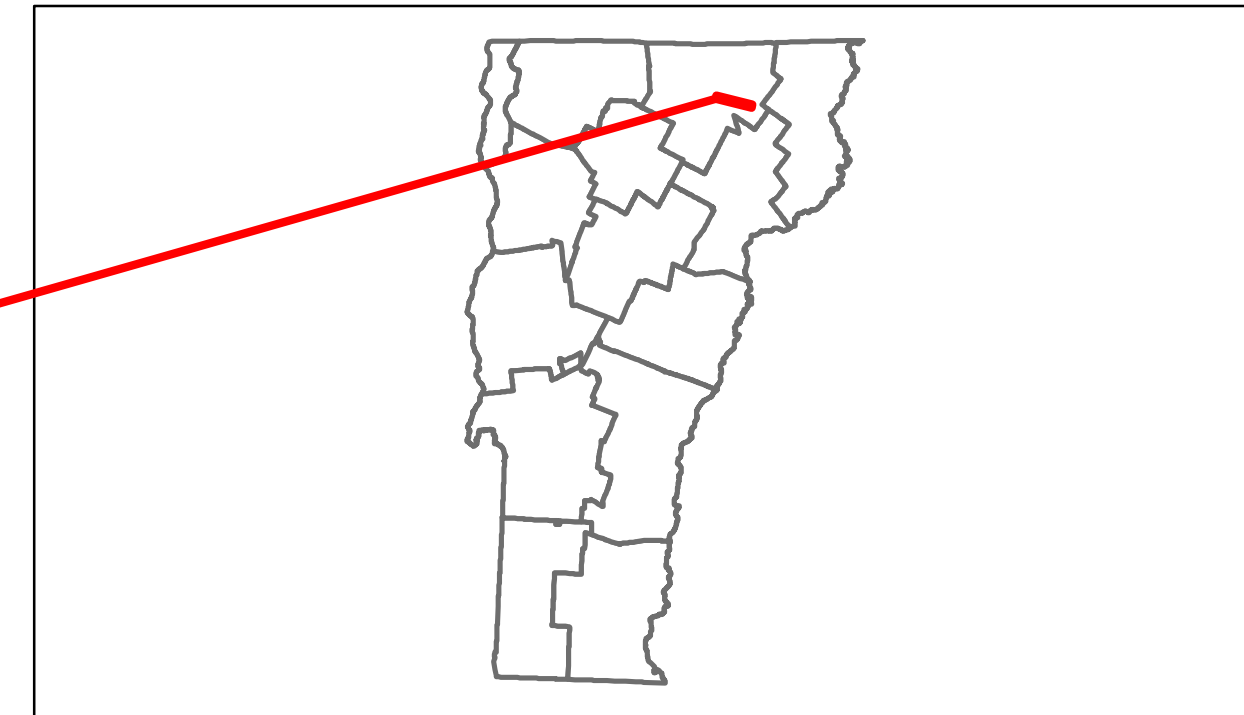





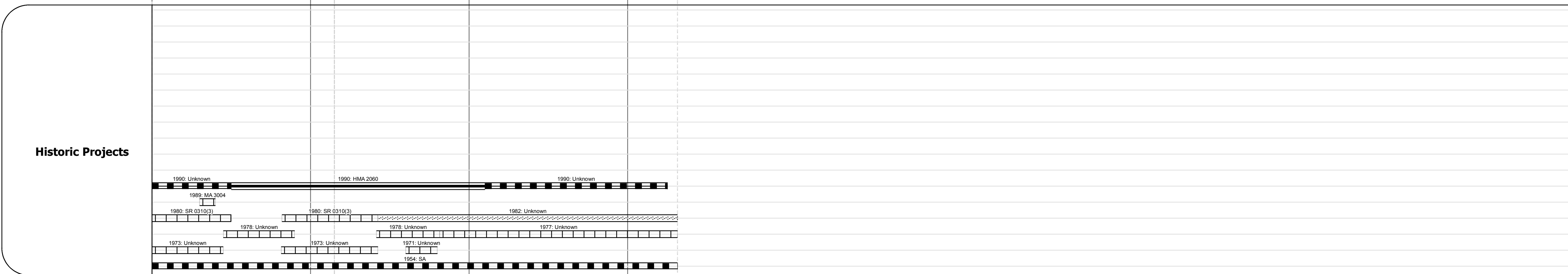





DISTRICT	TOWN	ROUTE
9	BROWNINGTON	VT-58



DESCRIPTION BLOCK

Bridge 13:
Slab - 1929
Structure No. 200310001310032
Length: 84'
Width: 34.1'
Facility Carried: VT 00058 ML
Bridge Type: 3 SP CONT CONC SLAB
Features Intersected: WILLOUGHBY RIVER
Surface: Bituminous
Maintenance/Ownership: State



Historic Projects Retreatment, Resurface, Unknown, Bituminous Mix, Skippy Mix, Bituminous Seal, Gravel, Surface Treated Gravel, Plant Mix, Reclaimed Base and Bituminous Concrete, Concrete	Functional Class 1, 2, 3, 4, 5, 6, 7, 8, 9, 10, 11, 12, 13, 14, 15, 16, 17, 18, 19	Curves curve left, curve right	Road Widths (ft)	AADT (count)	Mileage by Functional Class By Sheet 0310 7 - Rural - Major collector 3.315	Mileage by Town By Sheet BROWNINGTON - V058-1003 3.315 of 3.315	DISTRICT 9	TOWN BROWNINGTON	Date: 11/15/13	ROUTE VT-58 ETE mileage: 15.336 to 18.651
Crash Locations Fatal, Injury, Property Damage Only, Unknown Crash Type						Total Mileage: 3.315 mi		1 of 1 TWN mileage: 0.0 to 3.315		