

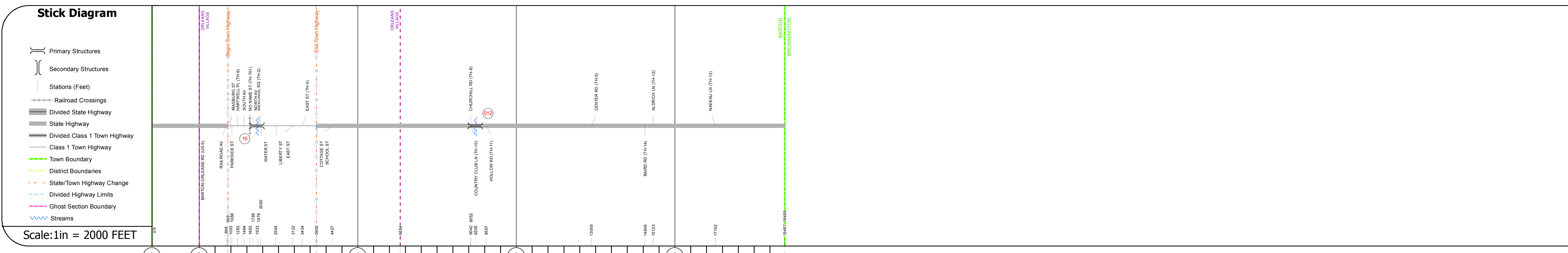
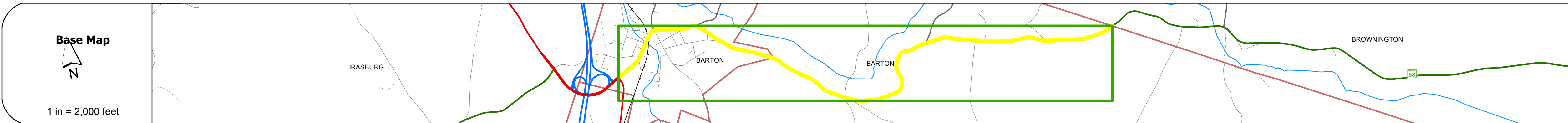
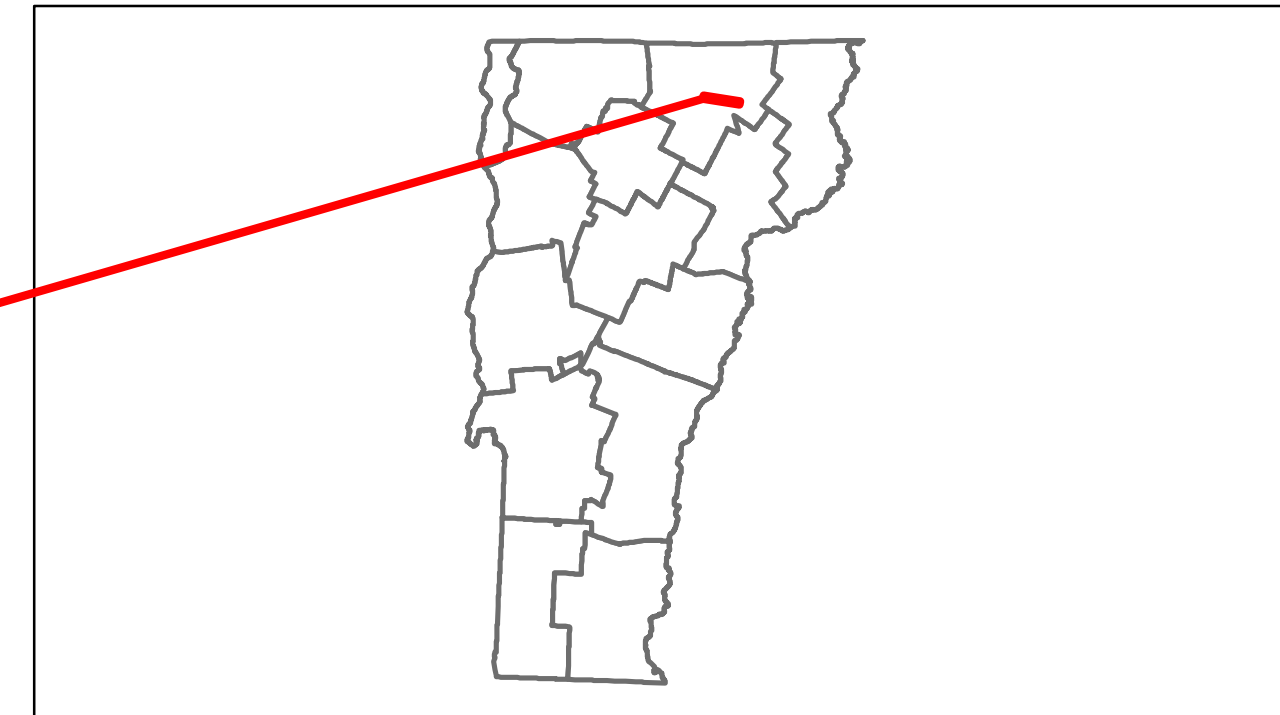


# Route Log Progress Chart

**DRAFT**

Please Note: Errors and Omissions May Exist.  
Contact the VTrans Mapping Unit with questions or concerns.

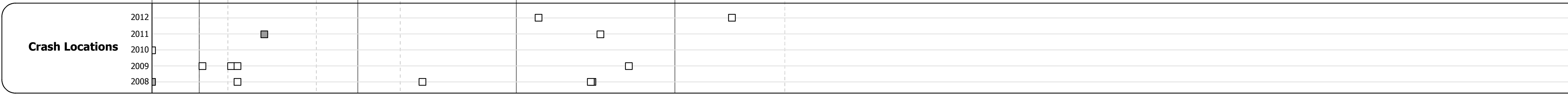

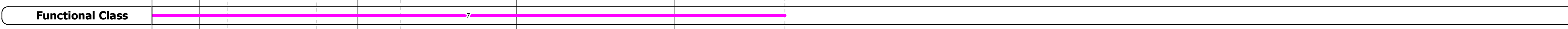



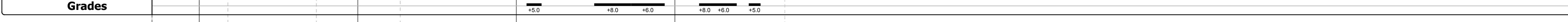
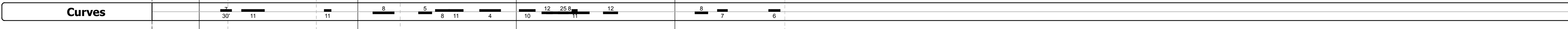
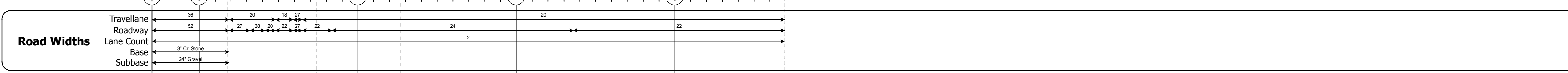
DISTRICT	TOWN	ROUTE
9	BARTON	VT-58



## DESCRIPTION BLOCK

**Bridge 10:**  
Tee Beam - 1933  
Structure No. 200310001010022  
Length: 46'  
Width: 33.0'  
Facility Carried: VT 00058 ML  
Bridge Type: CONCRETE T-BEAM  
Features Intersected: BARTON RIVER  
Surface: Bituminous  
Maintenance/Ownership: Town

**Bridge 12:**  
Slab - 1933  
Structure No. 300310001210021  
Length: 12'  
Width: 29.2'  
Under Clearance: 5.0'  
Facility Carried: VT58  
Bridge Type: CONCRETE SLAB  
Features Intersected: BROOK  
Surface: Bituminous  
Maintenance: State



<b>Historic Projects</b> Retreatment, Resurface, Unknown, Bituminous Mix, Skiny Mix, Bituminous Seal, Concrete, Gravel, Surface Treated Gravel, Plant Mix, Reclaimed Base and Bituminous Concrete, Concrete	<b>Functional Class</b> 1, 2, 3, 4, 5, 6, 7, 8, 9, 10, 11, 12, 13, 14, 15, 16, 17, 18, 19	<b>Curves</b> curve left, curve right	<b>Road Widths</b> (ft)	<b>Traffic Counters</b> (counter ID)	<b>AADT</b> (count)	<b>Mileage by Functional Class By Sheet</b> 0310 7 - Rural - Major collector 3.693	<b>Mileage by Town By Sheet</b> BARTON - V058-1002 Ghost Section - US-5 (10.775 to 10.477) 3.693 of 3.693 0.298	<b>DISTRICT</b> 9	<b>TOWN</b> BARTON	<b>Date:</b> 11/15/13	<b>ROUTE</b> VT-58 ETE mileage: 11.643 to 15.336
						<b>Crash Locations</b> Fatal, Injury, Property Damage Only, Unknown Crash Type	<b>Total Mileage:</b> 3.693 mi				