




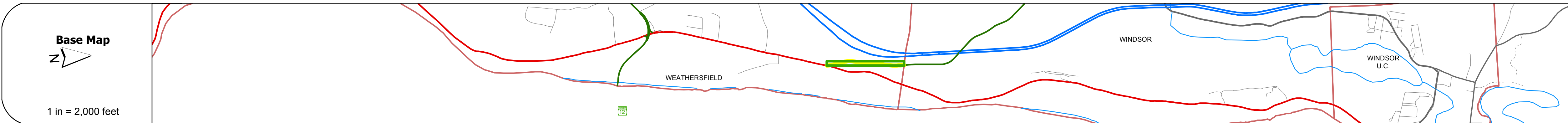
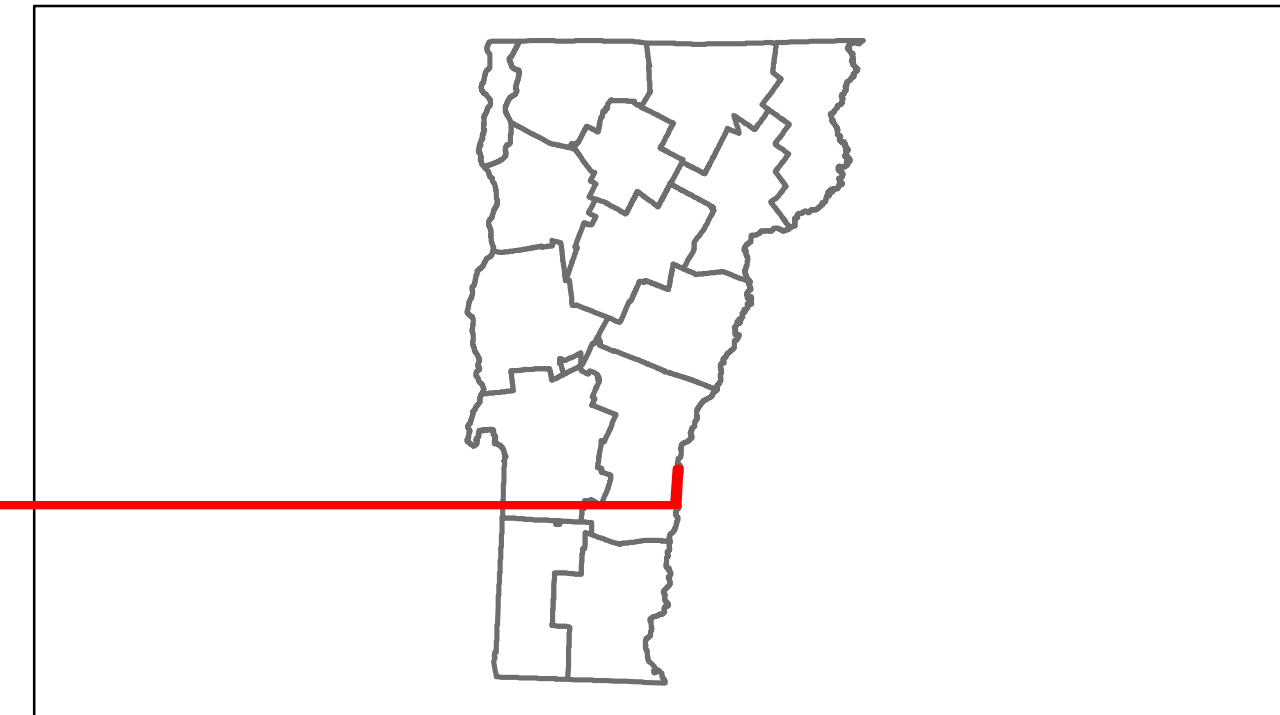


Route Log Progress Chart

DRAFT

Please Note: Errors and Omissions May Exist.
Contact the VTrans Mapping Unit with questions or concerns.

DISTRICT	TOWN	ROUTE
2	WEATHERSFIELD	VT-44A



Historic Projects	Year	Description
0 Unknown		
0 Unknown		

Maintenance Garage District 4 - Windsor Garage

Traffic Counters

Functional Class 7

Speed Zone 45

Year	ADT
2012	1000
2011	1100
2010	1100
2009	1100
2008	1100

Year	Crash Locations
2012	
2011	
2010	
2009	
2008	

DESCRIPTION BLOCK

Historic Projects Retreatment, Resurface, Unknown, Bituminous Mix, Skippy Mix, Bituminous Seal, Bituminous Concrete, Concrete, Gravel, Surface Treated Gravel, Plant Mix, Reclaimed Base and Bituminous Concrete	Functional Class 1-19, 6-16 Speed Zones 25, 30, 35, 40, 45, 50, 55, 60, 65	Curves curve left, curve right Grades grade up, grade down	Road Widths (ft) Traffic Counters (counter ID)	ADT (count) Crash Locations Fatal, Injury, Property Damage Only, Unknown Crash Type	Mileage by Functional Class By Sheet 0144 7 - Rural - Major collector 0.501 Total Mileage: 0.501 mi	Mileage by Town By Sheet WEATHERSFIELD - V044A1420 0.501 of 0.501 Total Mileage: 0.501 mi	DISTRICT 2	TOWN WEATHERSFIELD	Date: 11/15/13 1 of 1 TWN mileage: 0.0 to 0.501	ROUTE VT-44A ETE mileage: 0.0 to 0.501
--	---	---	---	--	---	---	----------------------	------------------------------	---	---