

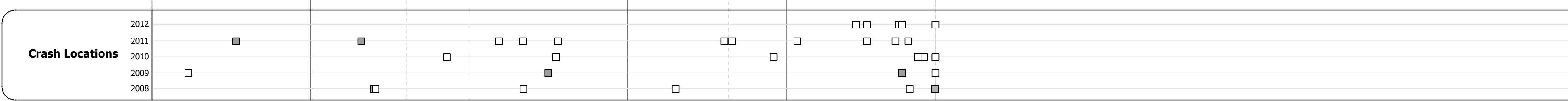




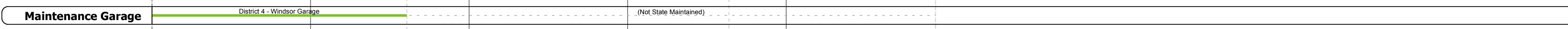

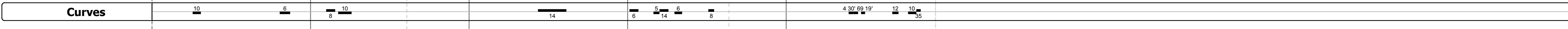
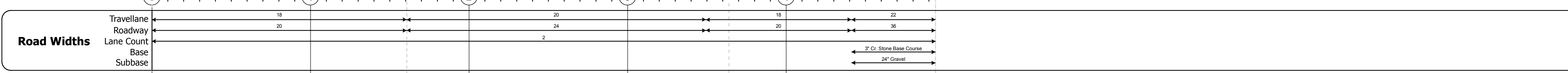
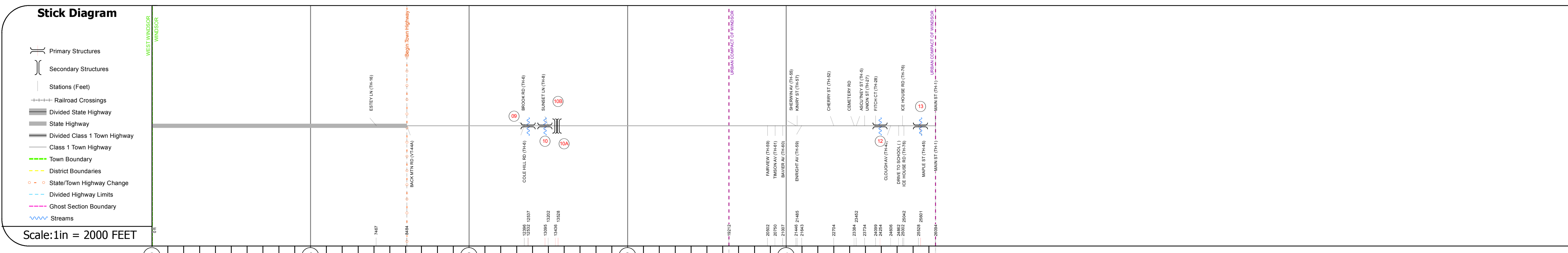
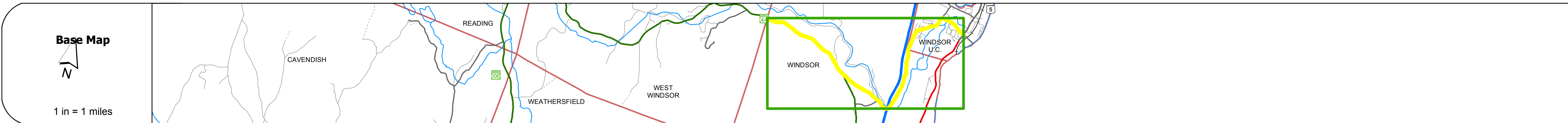
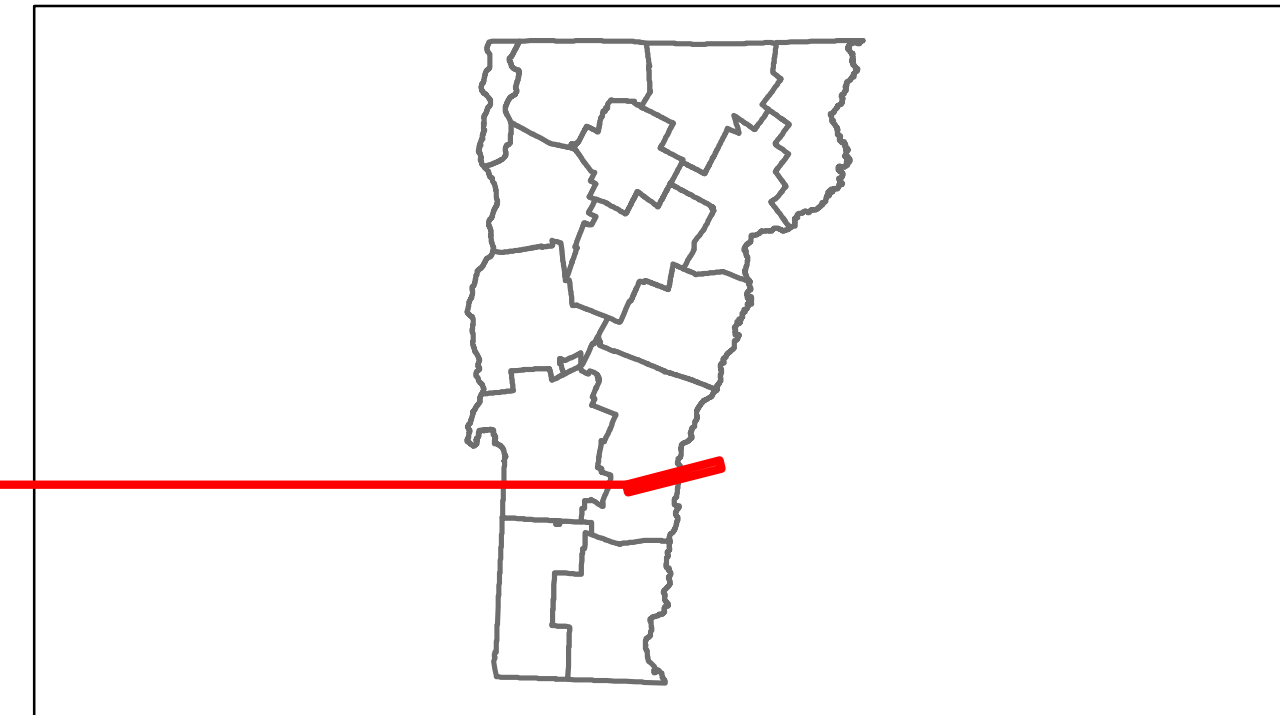


Route Log Progress Chart

DRAFT

Please Note: Errors and Omissions May Exist.
Contact the VTTrans Mapping Unit with questions or concerns.

DISTRICT	TOWN	ROUTE
4	WINDSOR	VT-44



DESCRIPTION BLOCK

Culvert 9:
Culvert - 1952
Structure No. 30014800914231
Length: 14'
Under Clearance: 4.0'
Facility Carried: VT44
Bridge Type: CONCRETE BOX
Features Intersected: BROOK
Surface: Bituminous
Maintenance: State

Bridge 10:
Tee Beam - 1952
Structure No. 200148001014232
Length: 120'
Width: 30.0'
Facility Carried: VT 00044 ML
Bridge Type: 2 SP CONC T BEAM
Features Intersected: MILL BROOK
Surface: Bituminous
Maintenance/Ownership: State

Bridge 10A:
Girder and floorbeam system - 1966
Structure No. 200091033S14232
Length: 650'
Height: 0.0'
Weight Limit: 0
Facility Carried: 1 00091 ML
Bridge Type: 4 SP 2 WELDED GDRS
Features Intersected: 1 91 OVER VT 44+ML B

Bridge 10B:
Girder and floorbeam system - 1966
Structure No. 200091033N14232
Length: 660'
Height: 0.0'
Weight Limit: 0
Facility Carried: 1 00091 ML
Bridge Type: 4 SP 2 WELDED GDRS
Features Intersected: 1 91 OVER VT 44+ML B

Bridge 12:
Stringer/multi-beam or girder - 1969
Structure No. 200148001214232
Length: 84'
Width: 51.0'
Facility Carried: VT 00044 ML
Bridge Type: WELDED GIRDER
Features Intersected: MILL BROOK
Surface: Bituminous
Maintenance/Ownership: Town

Bridge 13:
Stringer/multi-beam or girder - 1969
Structure No. 200148001314232
Length: 79'
Width: 51.2'
Facility Carried: VT 00044 ML
Bridge Type: ROLLED BEAM
Features Intersected: MILL BROOK
Surface: Bituminous
Maintenance/Ownership: Town

Historic Projects Retreatment, Resurface, Unknown, Bituminous Mix, Skiny Mix, Bituminous Seal, Bituminous Concrete, Gravel, Surface Treated Gravel, Plant Mix, Reclaimed Base and Bituminous Concrete, Concrete	Functional Class 1, 2, 3, 4, 5, 6, 7, 8, 9, 10, 11, 12, 13, 14, 15, 16, 17, 18, 19	Curves curve left, curve right	Road Widths (ft)	AADT (count)	Mileage by Functional Class By Sheet 0148 7 - Rural - Major collector 4.942	Mileage by Town By Sheet WINDSOR - V044-1423 4.942 of 4.942	DISTRICT 4	TOWN WINDSOR	Date: 11/15/13	ROUTE VT-44 ETE mileage: 5.246 to 10.188
Crash Locations Fatal, Injury, Property Damage Only, Unknown Crash Type						Total Mileage: 4.942 mi		1 of 1 TWN mileage: 0.0 to 4.942		