


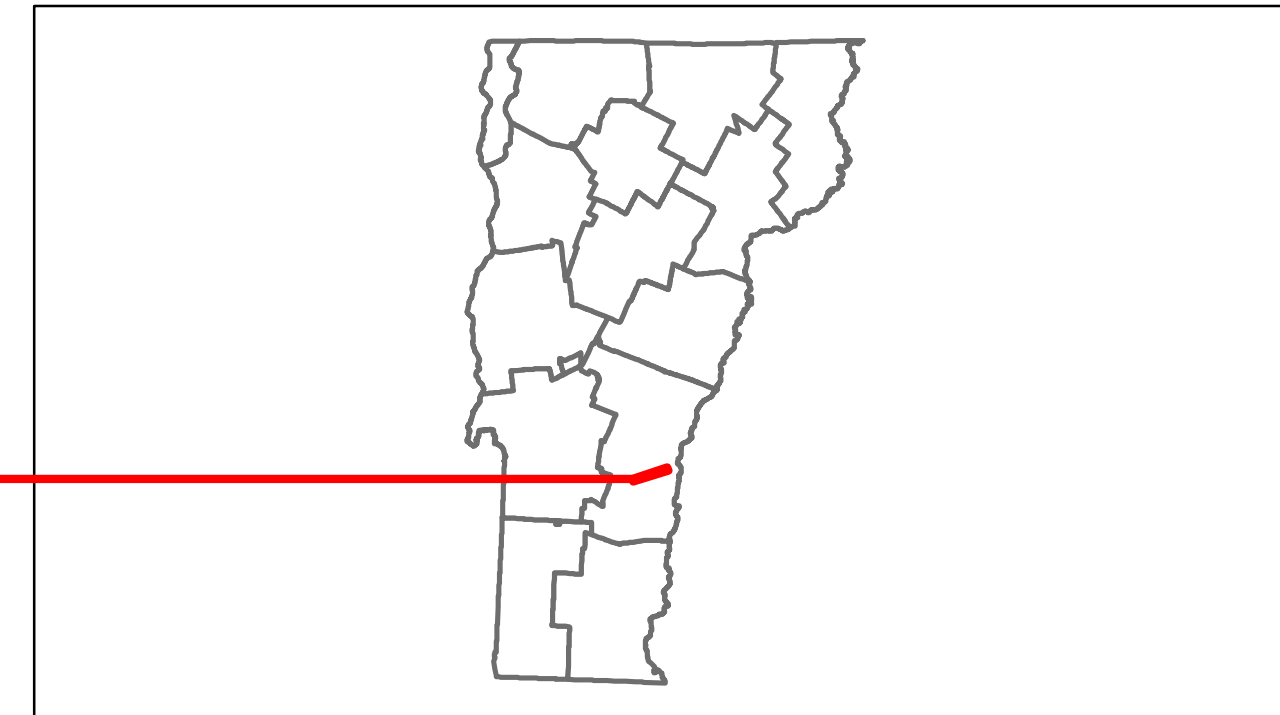


# Route Log Progress Chart

**DRAFT**







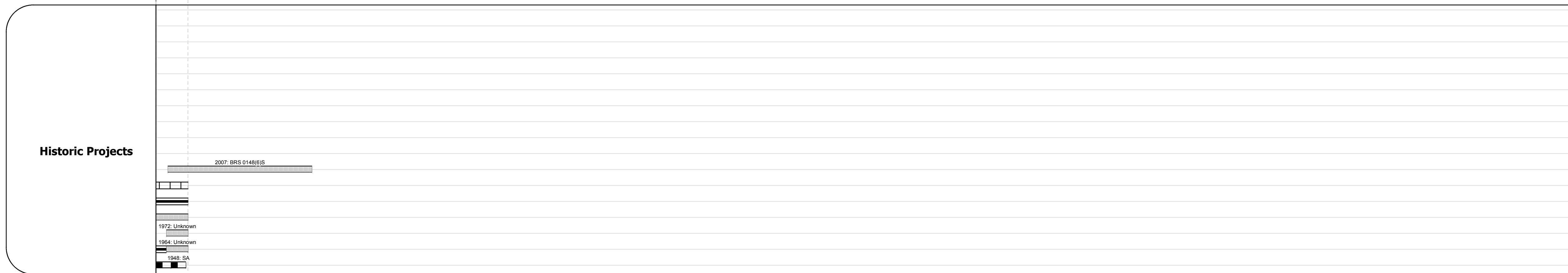



Please Note: Errors and Omissions May Exist.  
Contact the VTrans Mapping Unit with questions or concerns.

DISTRICT	TOWN	ROUTE
4	READING	VT-44



## DESCRIPTION BLOCK

**Bridge 1:**  
Stringer/multi-beam or girder - 2007  
Structure No. 200148000114142  
Length: 68'  
Width: 33.0'  
Facility Carried: VT 00044 ML  
Bridge Type: ROLLED BEAM  
Features Intersected: MILL BROOK  
Surface: Bituminous  
Maintenance/Ownership: State



<b>Historic Projects</b> Retirement, Resurface, Unknown, Bituminous Mix, Skippy Mix, Bituminous Seal, Bituminous Concrete, Surface Treated Gravel, Plant Mix, Reclaimed Base and Bituminous Concrete, Concrete	<b>Functional Class</b> 1, 2, 6, 7, 8, 11, 12, 14, 16, 17, 19	<b>Curves</b> curve left, curve right	<b>Road Widths</b> (ft)	<b>AADT</b> (count)	<b>Mileage by Functional Class By Sheet</b> 0148 7 - Rural - Major collector 0.204	<b>Mileage by Town By Sheet</b> READING - V044-1414 0.202 of 0.202	<b>DISTRICT</b> 4	<b>TOWN</b> READING	<b>Date:</b> 11/15/13	<b>ROUTE</b> VT-44 ETE mileage: 0.0 to 0.202
<b>Crash Locations</b> Fatal, Injury, Property Damage Only, Unknown Crash Type						<b>Total Mileage: 0.202 mi</b>		<b>1 of 1</b> TWN mileage: 0.0 to 0.202		<b>ROUTE</b> VT-44 ETE mileage: 0.0 to 0.202